

APPROVED BY
STATE BOARD OF EQUALIZATION AND ASSESSMENT

CASE NO. _____ AUTHORIZED SIGNATURE _____

APPROVED BY
STATE BOARD OF EQUALIZATION AND ASSESSMENT

CASE NO. _____ DATE _____ DIRECTOR OF EQUALIZATION _____

AERO SERVICE CORPORATION
A DIVISION OF LITTON INDUSTRIES
210 E. COURTLAND ST., PHILADELPHIA, PA. 19120

FOR TAX PURPOSES ONLY
NOT TO BE USED FOR CONVEYANCE

UPDATED TO											
1	6-1-69	10	6-4-82	19	9-27-89	28	11-3-94	37	9-6-11	46	
2	6-1-70	11	4-30-85	20	3-29-90	29	10-27-95	38	4-14-14	47	
3	6-1-71	12	10-21-85	21	8-21-90	30	7-5-96	39		48	
4	4-3-73	13	8-19-86	22	11-30-90	31	12-1-97	40		49	
5	7-29-74	14	4-3-87	23	3-26-91	32	12-11-97	41		50	
6	10-28-75	15	8-12-87	24	10-4-91	33	5-29-98	42		51	
7	8-14-77	16	1-13-88	25	1-14-92	34	2-11-99	43		52	
8	7-17-78	17	8-1-88	26	6-4-92	35	2-28-00	44		53	
9	12-7-79	18	3-9-89	27	4-2-93	36	9-6-03	45		54	

LEGEND	
STATE OR COUNTY LINE	TAX MAP BLOCK NO. (4)
CITY TOWN OR VILLAGE LINE	FILED PLAN LOT NO. (15)
BLOCK LIMIT	FILED PLAN BLOCK NO. (15)
SPECIAL DISTRICT LINE	TAX MAP LOT NO. (2)
EASEMENT LINE	AREA (From Deed) 13.6A
PROPERTY PARCEL LINE	AREA (Calculated) 14.2A(2)
FILED PLAN LOT LINE	DIMENSION (From Deed) 28
PATENT LINE	DIMENSION (Staked) 275
MATCH LINE	STREAM

SULLIVAN COUNTY NEW YORK

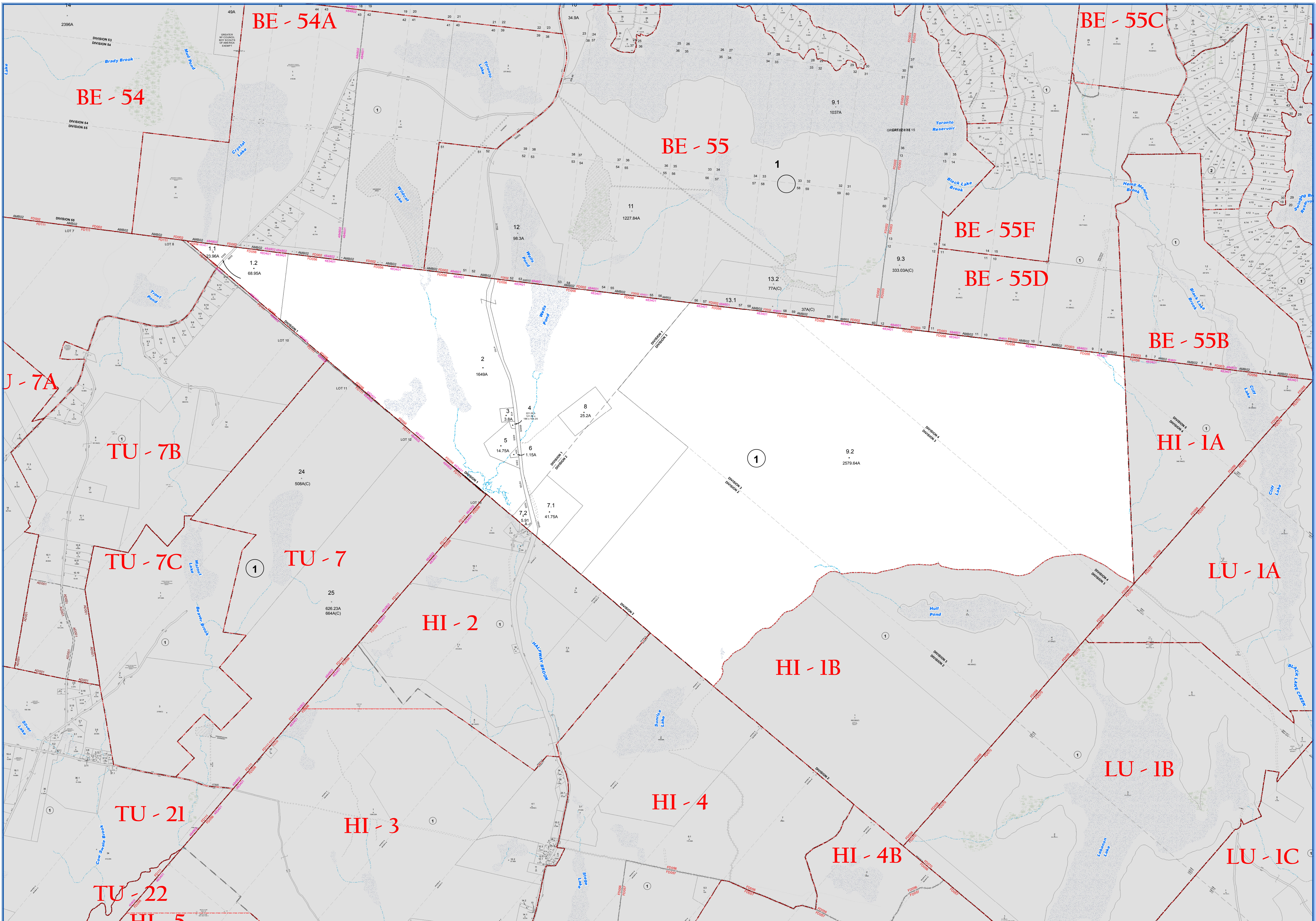
Photo No: _____ Date of Photo: 6-5-64

Date of Map: 1-17-66
Scale: 1" = 2,400'

O.R.P.S. UPDATED _____ TAX MAP SUPERVISOR _____

Town of Highland

KEY MAP



SULLIVAN COUNTY TAX MAP DEPARTMENT
 FOR TAX PURPOSES ONLY
 NOT TO BE USED FOR CONVEYANCE

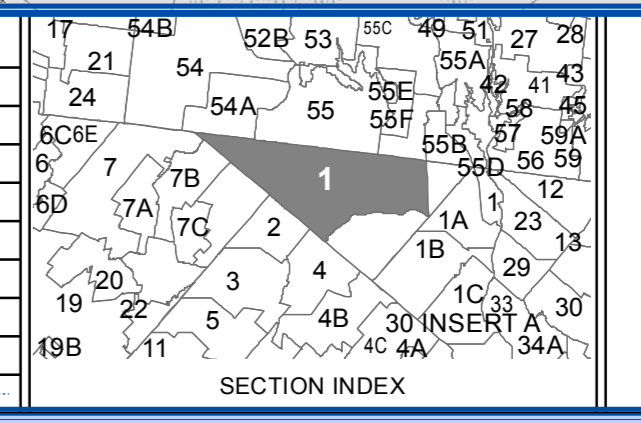
LEGEND APPLIES ONLY TO THE UNSHADED PORTION OF THE MAP

Office of Real Property Services
 Sullivan County Government Center
 100 North St. Monticello, NY 12701
 Phone: (845) 897-2221

REVISION TABLE			
DATE	CHANGES	DATE	CHANGES

SPECIAL DISTRICTS			
TYPE	SYMBOL	NAME	ARL.M. NO.
SCHOOL	SCH	ELDRIDG	483481
SCHOOL	SCH	MONTICELLO	484011
FIRE	FD	TOWN OF LUMBERLAND	FD070
FIRE	FD	LAWA	FD111
SCHOOL	SCH	SULLIVAN WEST CENT. SCH. DIST.	484802
FIRE	FD	MONGAUP VALLEY	FD003
FIRE	FD	WHITE LAKE	FD002

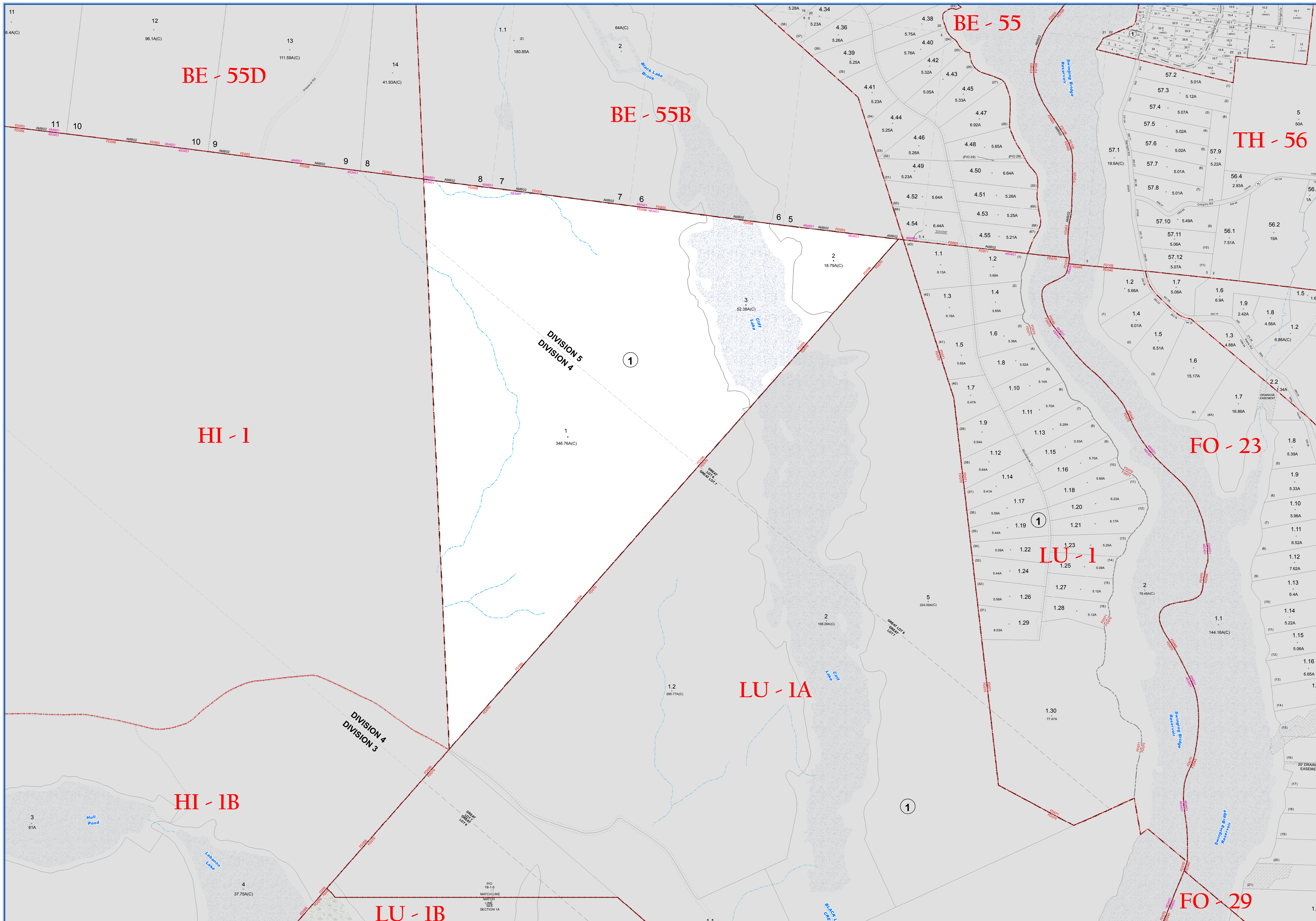
LEGEND	
STATE OR COUNTY LINE	TAX MAP BLOCK NO.
CITY/TOWN OR VILLAGE LINE	FILED PLAN LOT NO.
BLOCK/LIMIT	FILED PLAN BLOCK NO.
TAX MAP LOT NO.	TAX MAP LOT NO.
SPECIAL DISTRICT LINE	AREA (SALAMAND)
EASEMENT LINE	AREA (SALAMAND)
PROPERTY LINE	DIMENSION (From Deed)
FILED PLAN LOT LINE	DIMENSION (Searched)
PATENT LINE	STREAM
MATCHLINE	



TOWN OF HIGHLAND
 SULLIVAN COUNTY, NEW YORK
 North American datum 1983, State Plane New York East Feet

Photo No: 4-22-53-54 Date of Map: 5/22/1979
 Date of Photo: 6/5/1954 Scale: 1" = 1,000'
 Section No: 1

Current to: 10/16/2018



SULLIVAN COUNTY TAX MAP DEPARTMENT
 FOR TAX PURPOSES ONLY
 NOT TO BE USED FOR CONVEYANCE

LEGEND APPLIES ONLY TO THE UNSHADED PORTION OF THE MAP

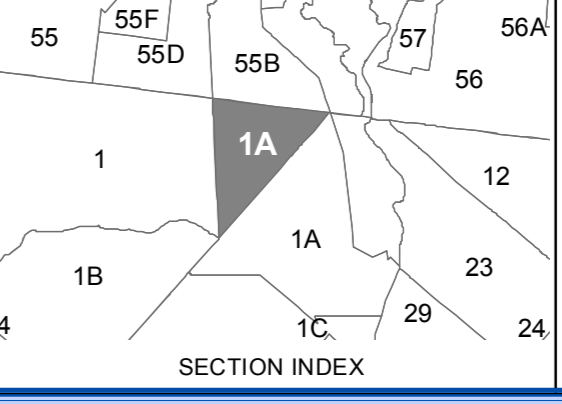
North American Datum 1983, New York East



REVISION TABLE			
DATE	CHANGES	DATE	CHANGES

SPECIAL DISTRICTS			
TYPE	SYMBOL	NAME	ARLM NO.
FIRE	FD	YULAN FIRE PROTECTION DIST.	FD006
FIRE	FD	TOWN OF LUMBERLAND	FD070
FIRE	FD	MONSIEUR VALLEY	FD003
SCHOOL	SCH	ELDRED	483401
SCHOOL	SCH	MONTECELLO	484601
AMBULANCE	AMB	BETHEL VOL. AMB. DIST. #2	AMB02

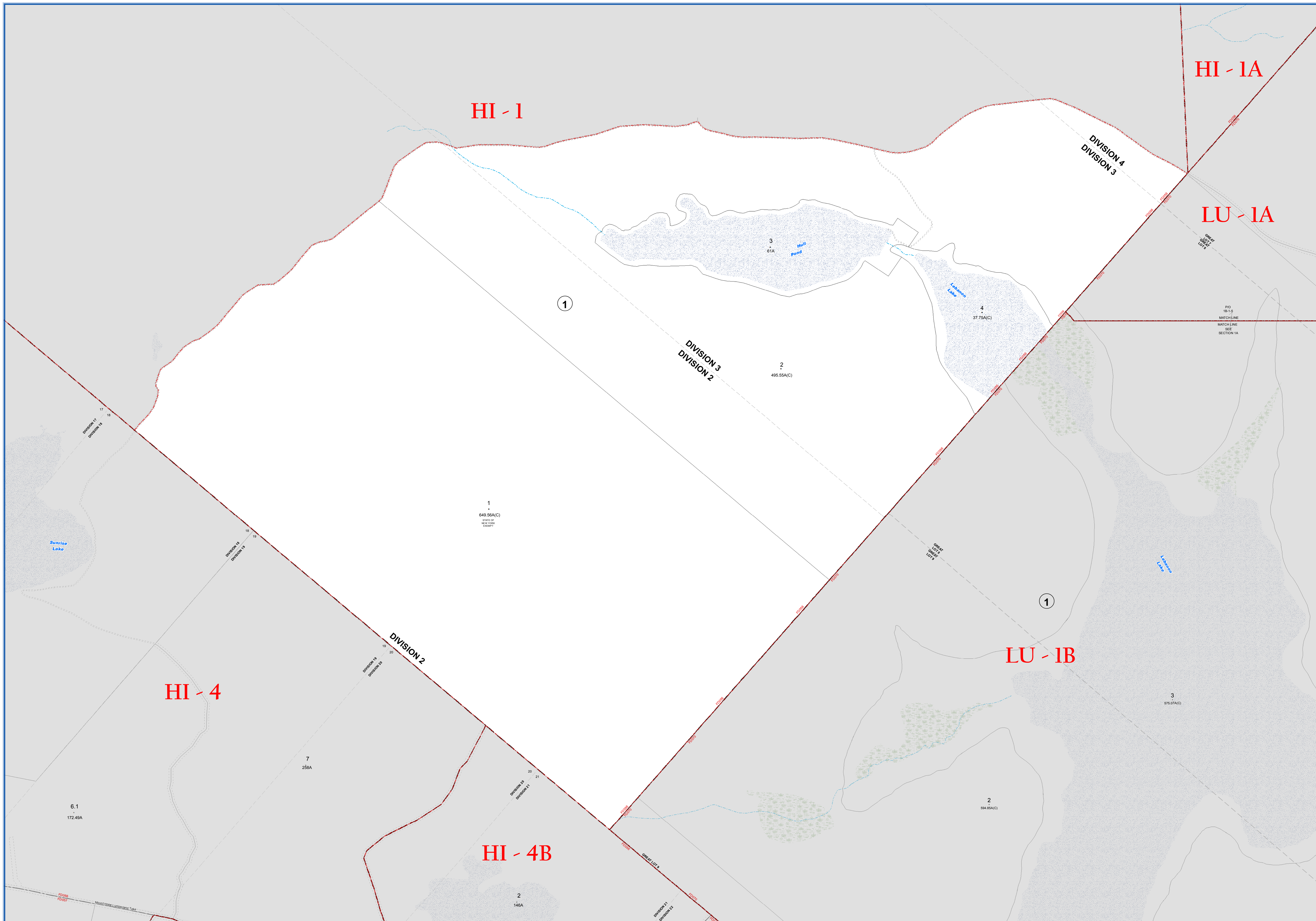
LEGEND	
STATE OR COUNTY LINE	TAX MAP BLOCK NO.
CITY/TOWN OR VILLAGE LINE	FILED PLAN LOT NO.
BLOCK LIMIT	FILED PLAN BLOCK NO.
SPECIAL DISTRICT LINE	TAX MAP LOT NO.
EASEMENT LINE	AREA (SAL/AMB)
PROPERTY LINE	AREA (SAL/AMB)
FILED PLAN LOT LINE	DIMENSION (From Deed)
PATENT LINE	DIMENSION (Sched)
MATCH LINE	STREAM



TOWN OF HIGHLAND
 SULLIVAN COUNTY, NEW YORK
 North American datum 1983, State Plane New York East Feet

Photo No. 4-22-53-54 Date of Map 11/30/1990
 Date of Photo 6/5/1954 Scale: 1" = 400'
 Section No. 1A

Current to: 10/16/2018



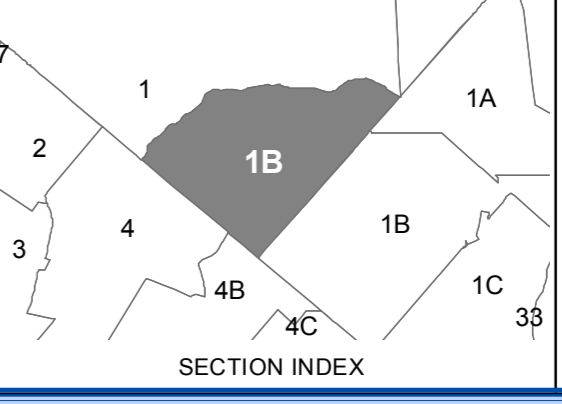
SULLIVAN COUNTY TAX MAP DEPARTMENT
 FOR TAX PURPOSES ONLY
 NOT TO BE USED FOR CONVEYANCE
 LEGEND APPLIES ONLY TO THE UNSHADED PORTION OF THE MAP
 North American Datum 1983, New York East

Sullivan COUNTY CATSKILLS
 Mountains of Opportunity
 Office of Real Property Services
 Sullivan County Government Center
 100 North St., Monticello, NY 12701
 Phone: (845) 837-2221

REVISION TABLE			
DATE	CHANGES	DATE	CHANGES

SPECIAL DISTRICTS			
TYPE	SYMBOL	NAME	ARLM NO.
FIRE	FD	TOWN OF LUMBERLAND	FD070
SCHOOL	SCH	ELDRID	453401
FIRE	FD	YULAN FIRE PROTECTION DIST.	FD056

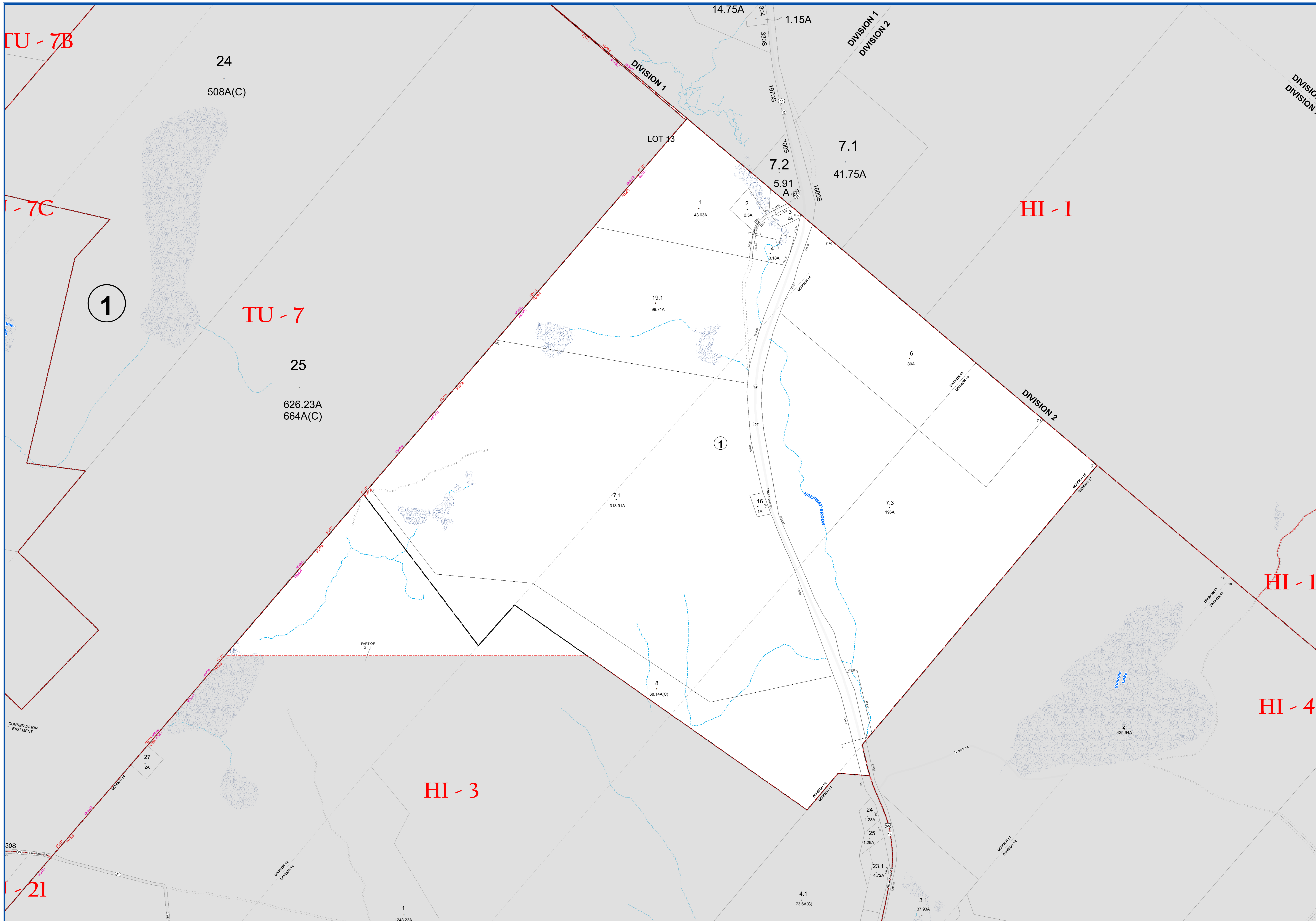
LEGEND	
STATE OR COUNTY LINE	TAX MAP BLOCK NO. (4)
CITY/TOWN OR VILLAGE LINE	FILED PLAN LOT NO. (9)
BLOCK LIMIT	FILED PLAN BLOCK NO. (3)
SPECIAL DISTRICT LINE	TAX MAP LOT NO. (2)
EASEMENT LINE	AREA (From Deed) 13.6A
PROPERTY LINE	AREA (CALCULATED) 14.2A(C)
FILED PLAN LOT LINE	DIMENSION (From Deed) 2.6
PATENT LINE	DIMENSION (Searched) 079
MATCHLINE	STREAM



TOWN OF HIGHLAND
 SULLIVAN COUNTY, NEW YORK
 North American datum 1983, State Plane New York East Feet

Photo No: 4-52-53.54 Date of Map: 11/30/1990
 Date of Photo: 6/5/1954 Scale: 1" = 400'
 Section No: 1B

Current to: 10/16/2018



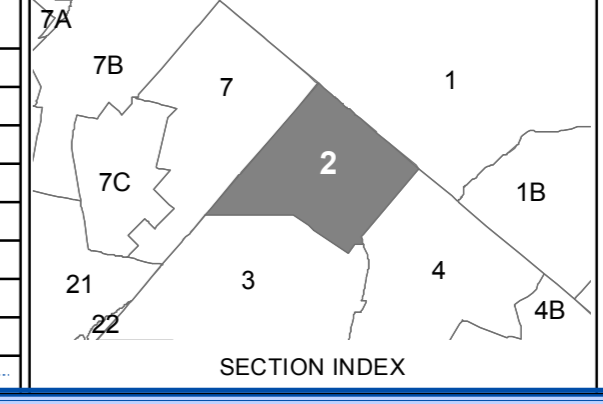
**SULLIVAN COUNTY
TAX MAP DEPARTMENT**
FOR TAX PURPOSES ONLY
NOT TO BE USED FOR CONVEYANCE
LEGEND APPLIES ONLY TO THE
UNSHADED PORTION OF THE MAP
North American Datum 1983, New York East



REVISION TABLE			
DATE	CHANGES	DATE	CHANGES
2/1/2016	Combined 2-1,7-4 with 2-1-6		
2/1/2016	Subdivided 2-1,7-1 into 7-3 & 7-4		
1/28/2016	Split 2-1,7-1 into 7-1,7-3 and 7-4		

SPECIAL DISTRICTS			
TYPE	SYMBOL	NAME	ARLM NO.
FIRE	FD	YULAN FIRE PROTECTION DIST.	FD005
SCHOOL	SCH	ELDRIDG	483481
SCHOOL	SCH	SULLIVAN WEST CENT. SCH. DIST.	484802
FIRE	FD	LAVA	FD111

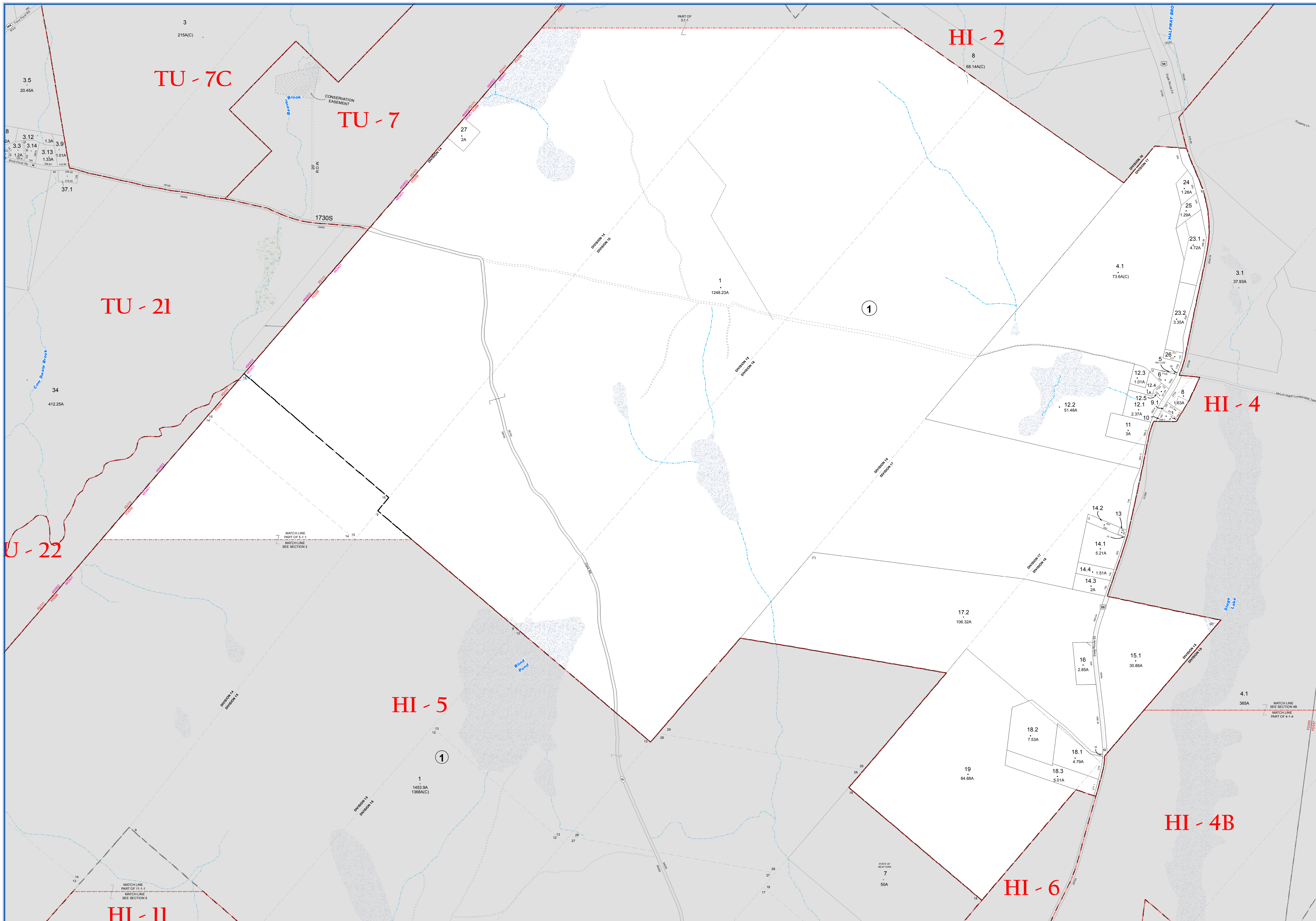
LEGEND	
STATE OR COUNTY LINE	TAX MAP BLOCK NO.
CITY/TOWN OR VILLAGE LINE	FILED PLAN LOT NO.
BLOCK LIMIT	FILED PLAN BLOCK NO.
SPECIAL DISTRICT LINE	TAX MAP LOT NO.
EASEMENT LINE	AREA (From Deed)
PROPERTY LINE	AREA (CALCULATED)
FILED PLAN LOT LINE	DIMENSION (From Deed)
PATENT LINE	DIMENSION (Scribed)
MATCH LINE	STREAM



TOWN OF HIGHLAND
SULLIVAN COUNTY, NEW YORK
North American datum 1983, State Plane New York East Feet

Photo No: 33536 Date of Map: 1/25/1998
Date of Photo: 6/5/1994 Scale: 1" = 400'
Section No: 2

Current to: 10/16/2018



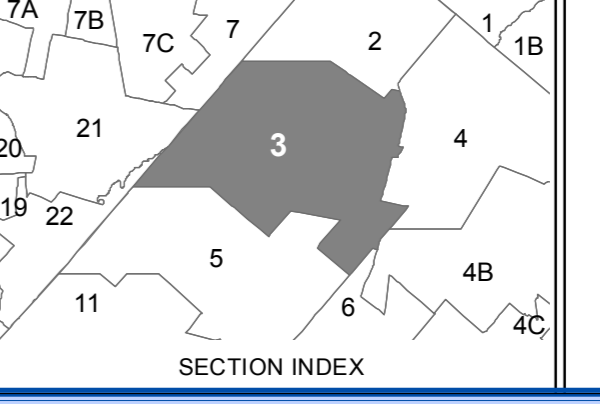
SULLIVAN COUNTY TAX MAP DEPARTMENT
 FOR TAX PURPOSES ONLY
 NOT TO BE USED FOR CONVEYANCE
 LEGEND APPLIES ONLY TO THE UNSHADED PORTION OF THE MAP
 North American Datum 1983, New York East

Sullivan County Catskills
 Mountains of Opportunity
 Office of Real Property Services
 Sullivan County Government Center
 100 North St., Monticello, NY 12701
 Phone: (845) 897-2221

REVISION TABLE			
DATE	CHANGES	DATE	CHANGES
4/11/2016	Split 3-1-15 into 15.1 & 15.2		
4/11/2016	Split 3-1-17 into 17.1 & 17.2		

SPECIAL DISTRICTS			
TYPE	SYMBOL	NAME	ARLM NO.
FIRE	FD	YULAN FIRE PROTECTION DIST.	FD005
SCHOOL	SCH	ELDRIDG	483461
SCHOOL	SCH	SULLIVAN WEST CENT. SCH. DIST.	484802
FIRE	FD	LAVA	FD111

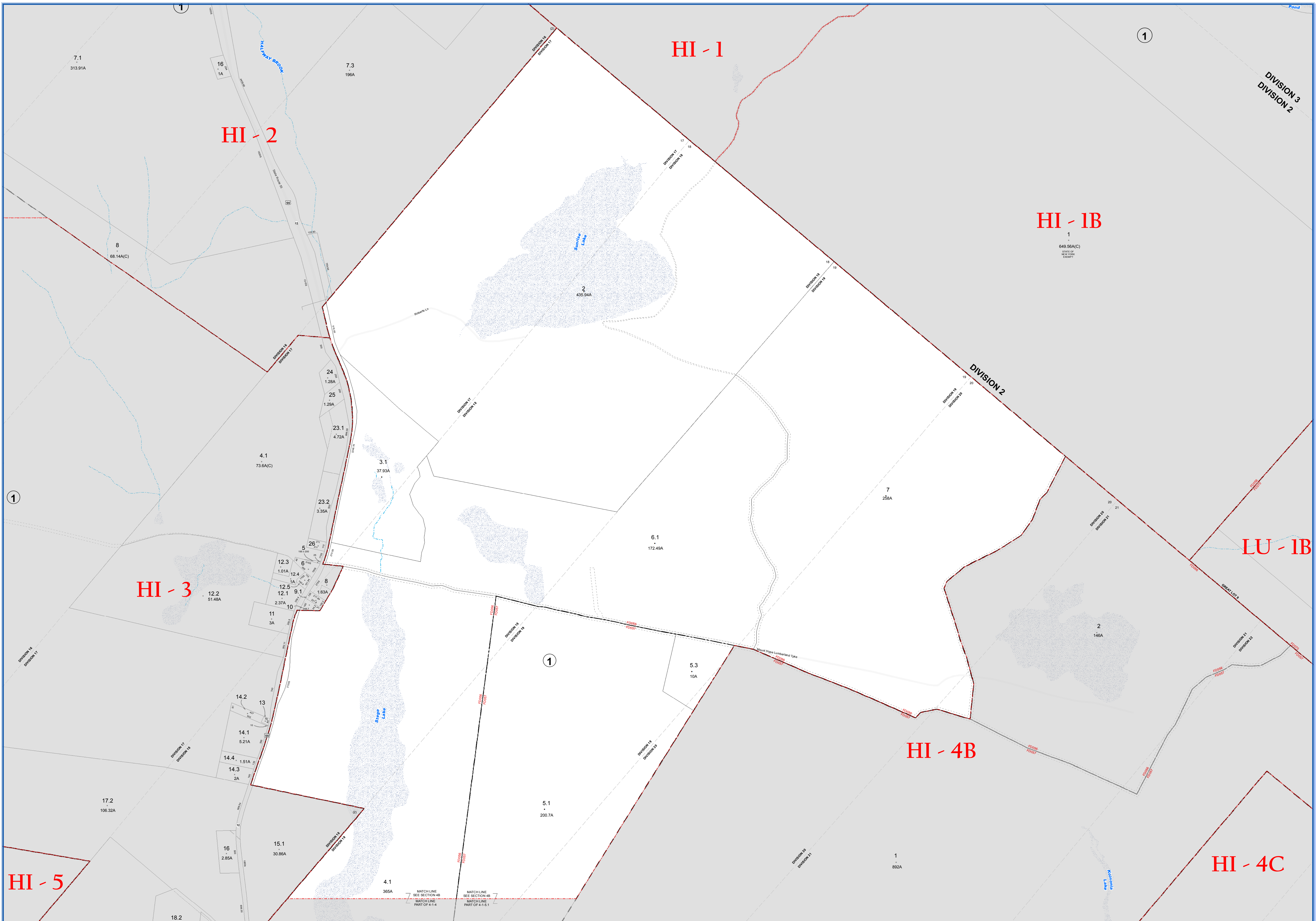
LEGEND	
STATE OR COUNTY LINE	TAX MAP BLOCK NO.
CITY/TOWN OR VILLAGE LINE	FILED PLAN LOT NO.
BLOCK LIMIT	FILED PLAN BLOCK NO.
SPECIAL DISTRICT LINE	TAX MAP LOT NO.
EASEMENT LINE	AREA (From Deed)
PROPERTY LINE	AREA (Calculated)
FILED PLAN LOT LINE	DIMENSION (From Deed)
PATENT LINE	DIMENSION (Sched)
MATCH LINE	STREAM



TAX MAP
TOWN OF HIGHLAND
 SULLIVAN COUNTY, NEW YORK
 North American datum 1983, State Plane New York East Feet

Photo No: 335.38 Date of Map: 1/25/1998
 Date of Photo: 6/4/1994 Scale: 1" = 400'
 Section No: 3

Current to: 10/16/2018



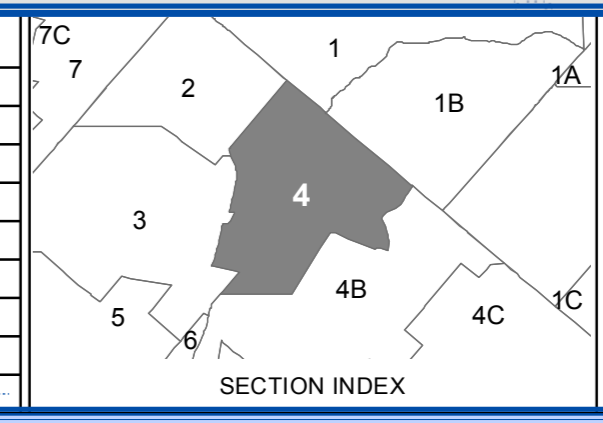
SULLIVAN COUNTY TAX MAP DEPARTMENT
 FOR TAX PURPOSES ONLY
 NOT TO BE USED FOR CONVEYANCE
 LEGEND APPLIES ONLY TO THE UNSHADED PORTION OF THE MAP
 North American Datum 1983, New York East

Sullivan County Catskills
 Mountains of Opportunity
 Owned & Maintained by:
Office of Real Property Services
 Sullivan County Government Center
 100 North St. Monticello, NY 12701
 Phone: (845) 897-2221

REVISION TABLE			
DATE	CHANGES	DATE	CHANGES
8/4/2016	Combined 4-1-3.2 with 2		
6/15/2016	Split 4-1-3 into 5.1 and 5.2		
5/5/2016	Combined 4-1-4, 2.6, -1.1, 5.8, 6 into 6-1-1, 4		
4/15/2016	Split 4-1-4 into 4.1 and 4.2		
4/11/2016	Split 4-1-4 into 4.1 & 4.2		

SPECIAL DISTRICTS			
TYPE	SYMBOL	NAME	ARLM NO.
FIRE	FD	YULAN FIRE PROTECTION DIST.	FD005
FIRE	FD	HIGHLAND LAKE FIRE PROT. DIST.	FD007
SCHOOL	SCH	ELDRID	483401

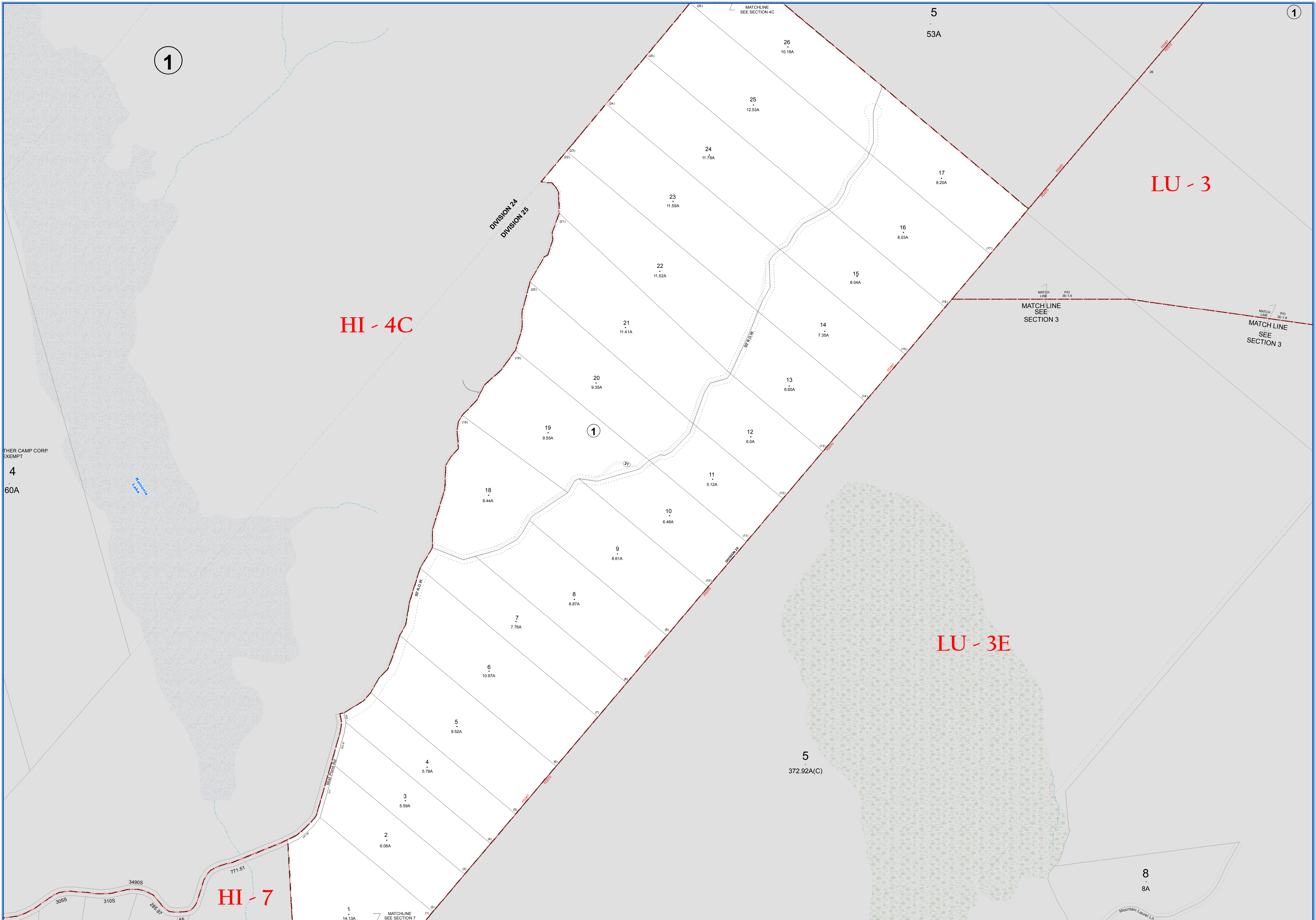
LEGEND	
STATE OR COUNTY LINE	TAX MAP BLOCK NO.
CITY/TOWN OR VILLAGE LINE	FILED PLAN LOT NO.
BLOCK LIMIT	FILED PLAN BLOCK NO.
SPECIAL DISTRICT LINE	TAX MAP LOT NO.
EASEMENT LINE	AREA (From Deed)
PROPERTY LINE	AREA (Salvaged)
FILED PLAN LOT LINE	DIMENSION (From Deed)
PATENT LINE	DIMENSION (Scribed)
MATCH LINE	STREAM



TOWN OF HIGHLAND
 SULLIVAN COUNTY, NEW YORK
 North American datum 1983, State Plane New York East Feet

Photo No: 3333435 Date of Map: 12/21/1991
 Date of Photo: 6/4/1994 Scale: 1" = 400'
 Section No: 4

Current to: 10/16/2018



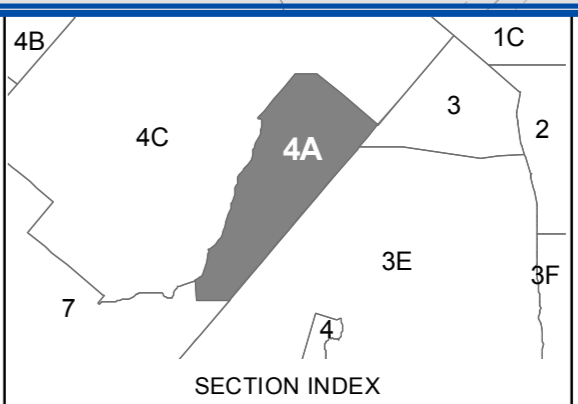
SULLIVAN COUNTY TAX MAP DEPARTMENT
 FOR TAX PURPOSES ONLY
 NOT TO BE USED FOR CONVEYANCE
 LEGEND APPLIES ONLY TO THE UNSHADED PORTION OF THE MAP
 North American Datum 1983, New York East

Sullivan COUNTY CATSKILLS
Mountains of Opportunity
 Office of Real Property Services
 Sullivan County Government Center
 100 North St. Monticello, NY 12701
 Phone: (845) 837-2221

REVISION TABLE			
DATE	CHANGES	DATE	CHANGES

SPECIAL DISTRICTS			
TYPE	SYMBOL	NAME	ARLM NO.
FIRE	FD	HIGHLAND LAKE FIRE PROT. DIST.	FD057
FIRE	FD	TOWN OF LUMBERLAND	FD070
SCHOOL	SCH	ELDRED	483401

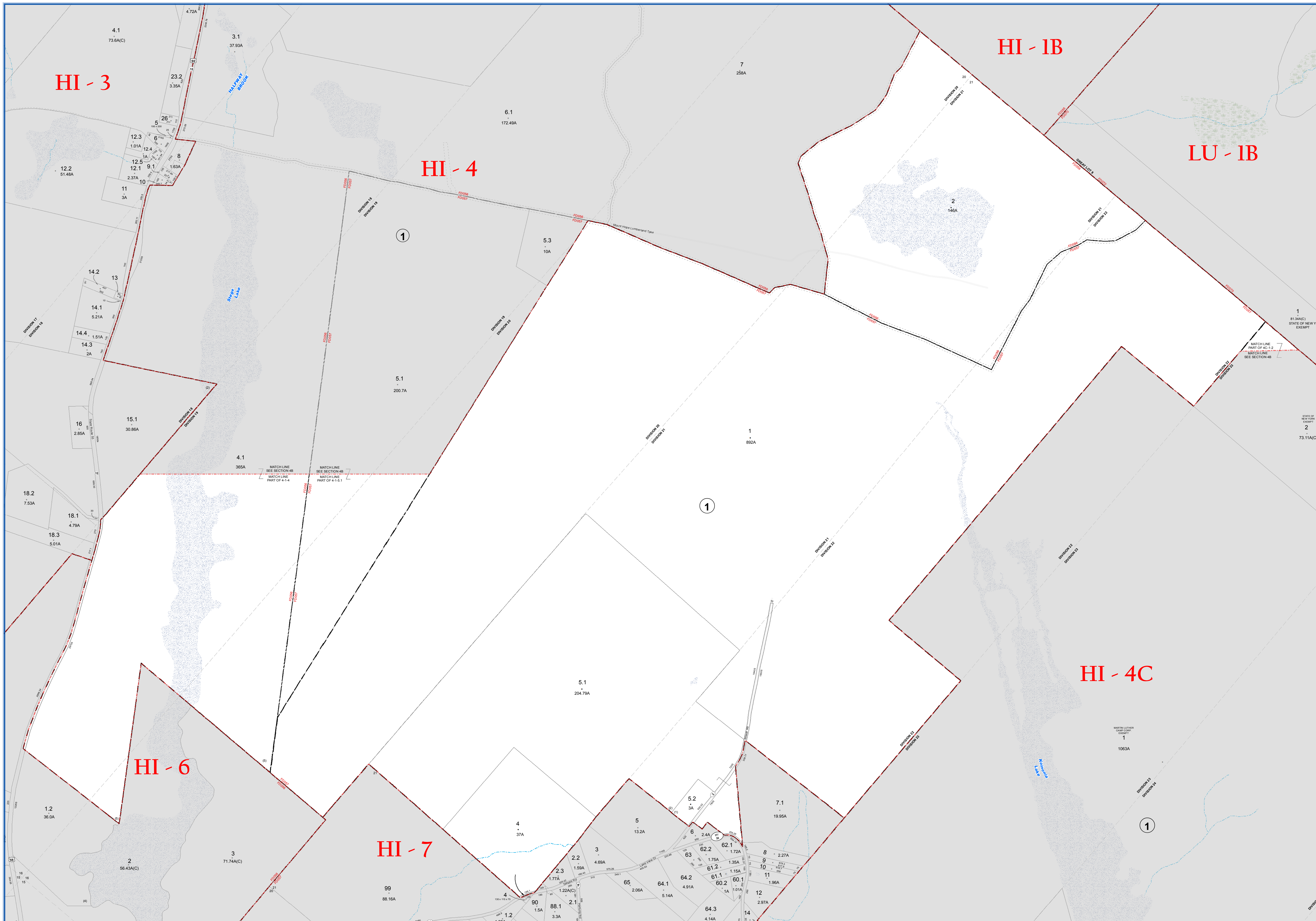
LEGEND	
STATE OR COUNTY LINE	TAX MAP BLOCK NO.
CITY/TOWN OR VILLAGE LINE	FILED PLAN LOT NO.
BLOCK LIMIT	FILED PLAN BLOCK NO.
SPECIAL DISTRICT LINE	TAX MAP LOT NO.
EASEMENT LINE	AREA (From Deed)
PROPERTY LINE	AREA (Calculated)
FILED PLAN LOT LINE	DIMENSION (From Deed)
PATENT LINE	DIMENSION (Scribed)
MATCHLINE	STREAM



TOWN OF HIGHLAND
 SULLIVAN COUNTY, NEW YORK
 North American datum 1983, State Plane New York East Feet

Photo No: 3333435 Date of Map: 8/1/1986
 Date of Photo: 6/4/1984 Scale: 1" = 200'
 Section No: 4A

Current to: 10/16/2018



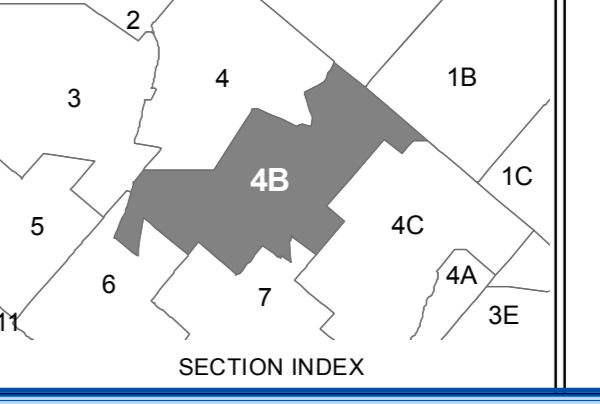
SULLIVAN COUNTY TAX MAP DEPARTMENT
 FOR TAX PURPOSES ONLY
 NOT TO BE USED FOR CONVEYANCE
 LEGEND APPLIES ONLY TO THE UNSHADED PORTION OF THE MAP
 North American Datum 1983, New York East

Sullivan County Catskills
 Office of Real Property Services
 Sullivan County Government Center
 100 North St. Monticello, NY 12701
 Phone: (845) 897-2221

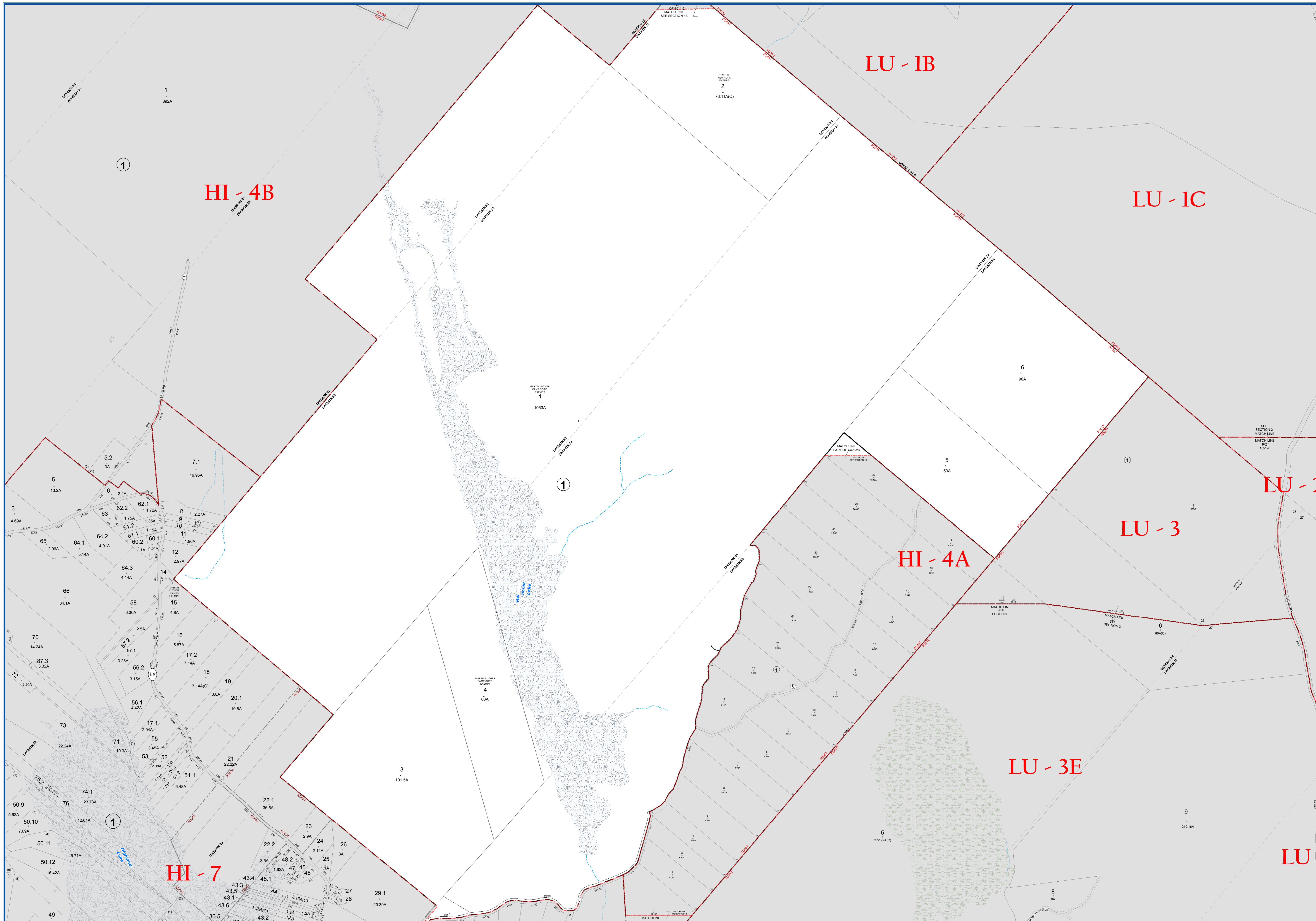
REVISION TABLE			
DATE	CHANGES	DATE	CHANGES

SPECIAL DISTRICTS			
TYPE	SYMBOL	NAME	ARLM NO.
FIRE	FD	YULAN FIRE PROTECTION DIST.	FD005
FIRE	FD	TOWN OF LUMBERLAND	FD070
SCHOOL	SCH	ELDRID	45341
FIRE	FD	HIGHLAND LAKE FIRE PROT. DIST.	FD057

LEGEND	
STATE OR COUNTY LINE	TAX MAP BLOCK NO.
CITY/TOWN OR VILLAGE LINE	FILED PLAN LOT NO.
BLOCK LIMIT	FILED PLAN BLOCK NO.
SPECIAL DISTRICT LINE	TAX MAP LOT NO.
EASEMENT LINE	AREA (SAL/MSD)
PROPERTY LINE	AREA (SAL/MSD)
FILED PLAN LOT LINE	DIMENSION (From Deed)
PATENT LINE	DIMENSION (Sched)
MATCH LINE	STREAM



TOWN OF HIGHLAND
 SULLIVAN COUNTY, NEW YORK
 North American datum 1983, State Plane New York East Feet
 Photo No: 33334.35 Date of Map: 12/24/1991
 Date of Photo: 6/4/1994 Scale: 1" = 400'
 Section No: 4B
 Current to: 10/16/2018



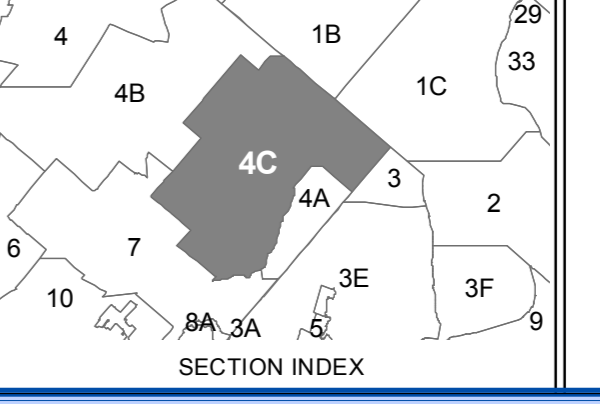
SULLIVAN COUNTY TAX MAP DEPARTMENT
 FOR TAX PURPOSES ONLY
 NOT TO BE USED FOR CONVEYANCE
 LEGEND APPLIES ONLY TO THE UNSHADED PORTION OF THE MAP
 North American Datum 1983, New York East

Sullivan COUNTY CATSKILLS
 Mountains of Opportunity
 Office of Real Property Services
 Sullivan County Government Center
 100 North St. Monticello, NY 12701
 Phone: (845) 897-2221

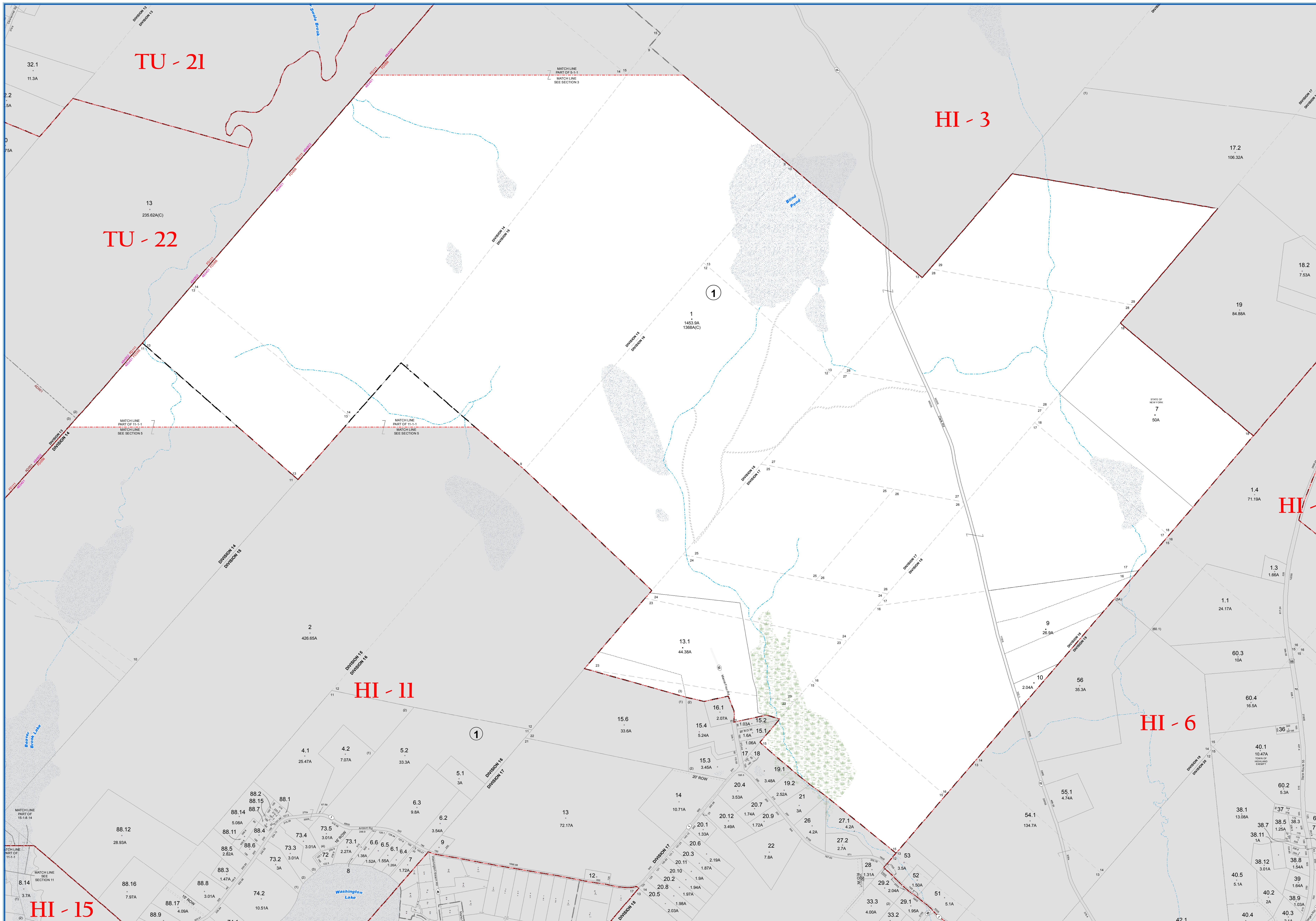
REVISION TABLE	
DATE	CHANGES

SPECIAL DISTRICTS			
TYPE	SYMBOL	NAME	ARLM NO.
FIRE	FD	HIGHLAND LAKE FIRE PROT. DIST.	FD007
FIRE	FD	TOWN OF LUMBERLAND	FD070
SCHOOL	SCH	ELDRD	489401

LEGEND	
STATE OR COUNTY LINE	TAX MAP BLOCK NO.
CITY/TOWN OR VILLAGE LINE	FILED PLAN LOT NO.
BLOCK LIMIT	FILED PLAN BLOCK NO.
SPECIAL DISTRICT LINE	TAX MAP LOT NO.
EASEMENT LINE	AREA (SALMAD)
PROPERTY LINE	AREA (SALMAD)
FILED PLAN LOT LINE	DIMENSION (From Deed)
PATENT LINE	DIMENSION (Sched)
MATCHLINE	STREAM



TOWN OF HIGHLAND
 SULLIVAN COUNTY, NEW YORK
 North American datum 1983, State Plane New York East Feet
 Photo No: 33334.35 Date of Map: 12/24/1991
 Date of Photo: 6/4/1994 Scale: 1" = 400'
 Section No: 4C
 Current to: 10/16/2018



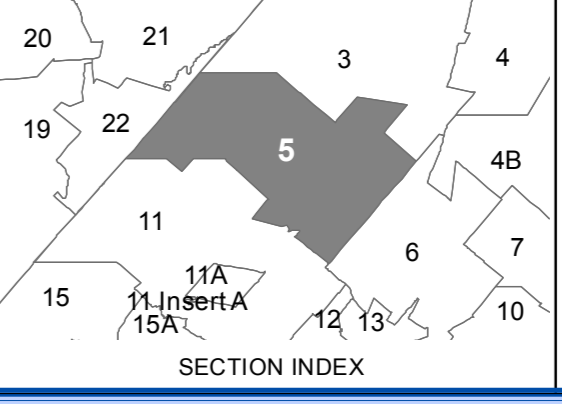
SULLIVAN COUNTY TAX MAP DEPARTMENT
 FOR TAX PURPOSES ONLY
 NOT TO BE USED FOR CONVEYANCE
 LEGEND APPLIES ONLY TO THE UNSHADED PORTION OF THE MAP
 North American Datum 1983, New York East



REVISION TABLE			
DATE	CHANGES	DATE	CHANGES
12/31/2009	Calculated acreage on 5-1-1: 1368A(C)		
2/6/2008	Combo 11-1-18.2 now void & now p/c 5-1-13.1		

SPECIAL DISTRICTS			
TYPE	SYMBOL	NAME	ARLM NO.
FIRE	FD	YULAN FIRE PROTECTION DIST.	FD005
FIRE	FD	LAWA	FD011
SCHOOL	SCH	ELDRID	45341
SCHOOL	SCH	SULLIVAN WEST CENT. SCH. DIST.	48462

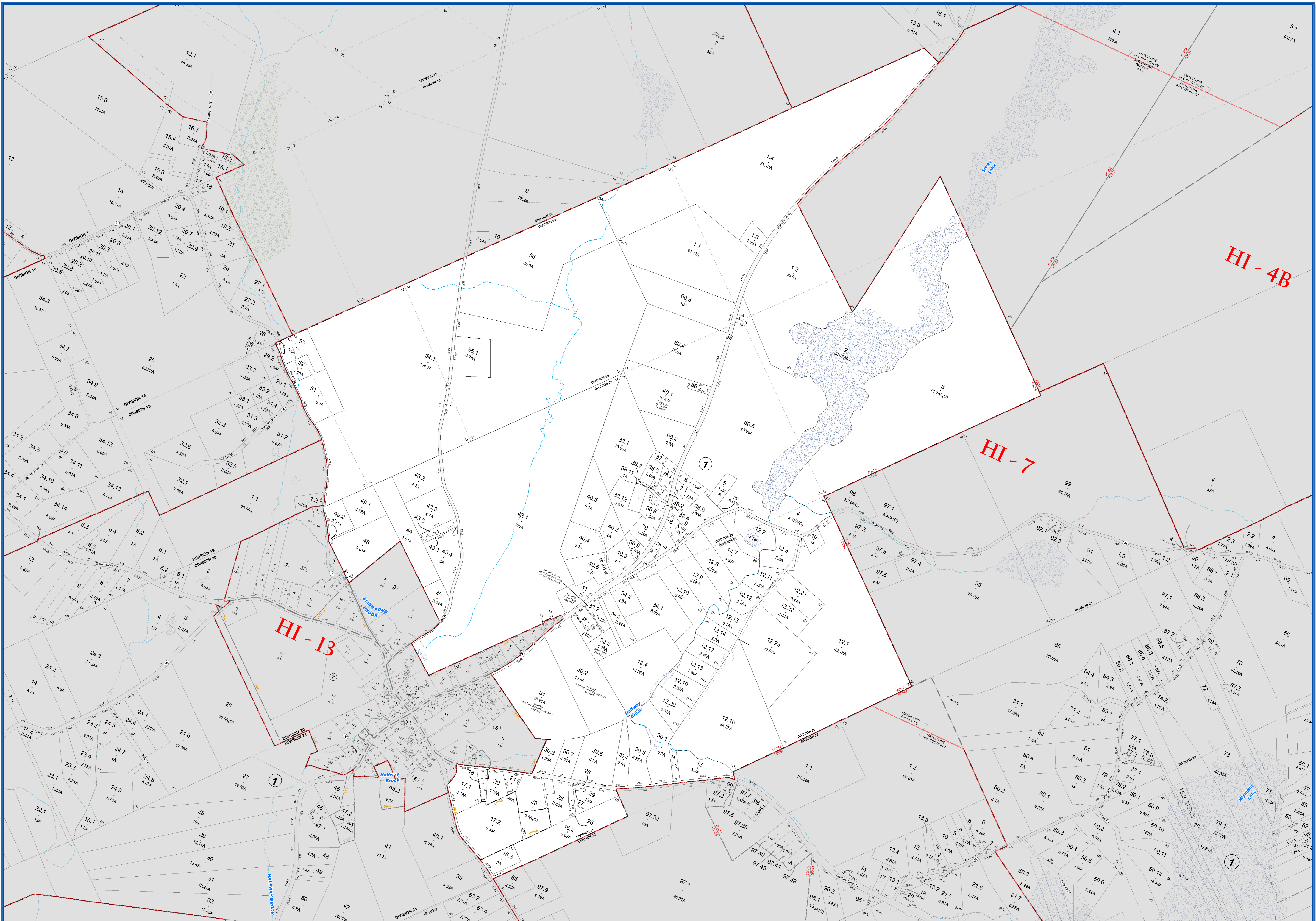
LEGEND	
STATE OR COUNTY LINE	TAX MAP BLOCK NO.
CITY/TOWN OR VILLAGE LINE	FILED PLAN LOT NO.
BLOCK/LINE	FILED PLAN BLOCK NO.
SPECIAL DISTRICT LINE	TAX MAP LOT NO.
EASEMENT LINE	AREA (From Deed)
PROPERTY LINE	AREA (Calculated)
FILED PLAN LOT LINE	DIMENSION (From Deed)
PATENT LINE	DIMENSION (Calculated)
MATCHLINE	STREAM



TOWN OF HIGHLAND
 SULLIVAN COUNTY, NEW YORK
 North American datum 1983, State Plane New York East Feet

Photo No: 335_38 Date of Map: 6/4/1964
 Date of Photo: 1/25/1956 Scale: 1" = 400'
 Section No: 5

Current to: 10/16/2018



SULLIVAN COUNTY TAX MAP DEPARTMENT
 FOR TAX PURPOSES ONLY
 NOT TO BE USED FOR CONVEYANCE
 LEGEND APPLIES ONLY TO THE UNSHADED PORTION OF THE MAP
 North American Datum 1983, New York East

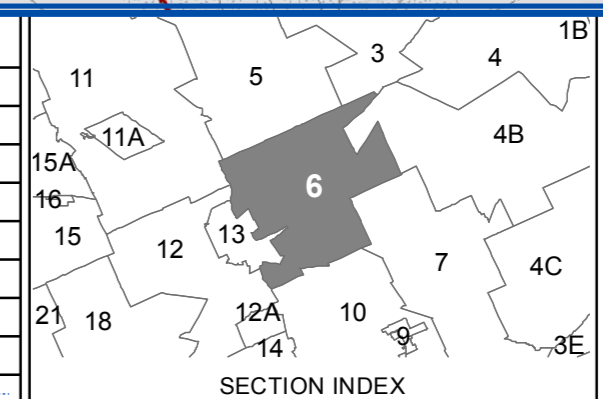
Sullivan County Catskills
 Division of Opportunity
 Office of Real Property Services
 Sullivan County Government Center
 100 North St., Monticello, NY 12701
 Phone: (845) 897-2221

REVISION TABLE	
DATE	CHANGES
11/21/2017	Combined 6-1-94.3 with 55.1
02/12/2017	Split 6-1-94.3 into 6-1-94.1
05/20/16	Combined 4-1-14.2, 6-1-15.8 & 6-1-1.4
05/20/16	Combined 6-1-90.1 with 1.1
4/11/2016	Split 6-1-2 into 1.2 & 1.4
4/11/2016	Split 6-1-1 into 1.1 & 1.5
4/11/2016	Split 6-1-60.1 into 60.1 & 60.6
12/24/2013	Combined 6-1-34.5 with 6-1-12.5

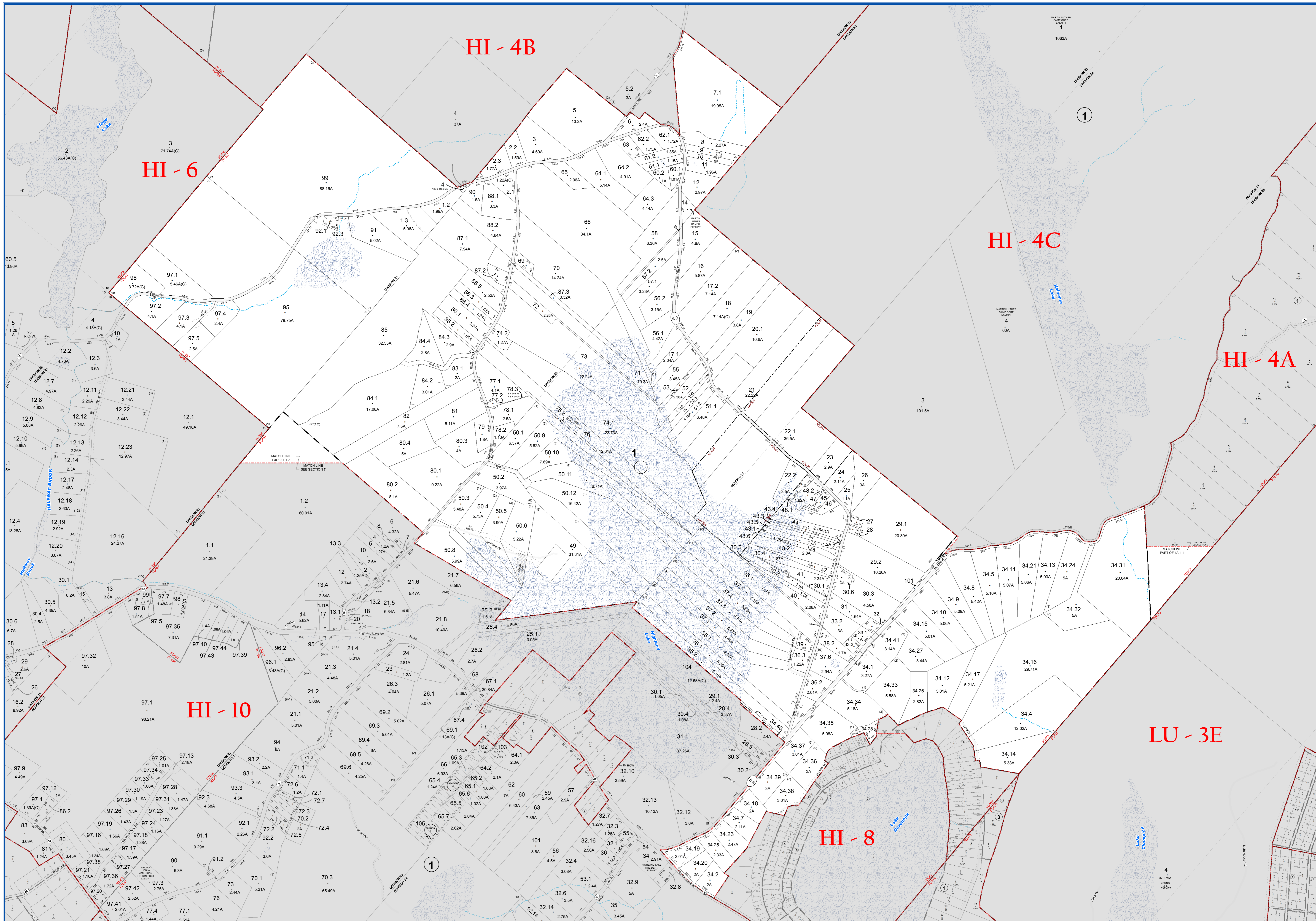
REVISION TABLE	
DATE	CHANGES
11/22/2011	Combo 6-1-11 into 6-1-12 per Bosh Lot Imp
10/22/10	Parcels 6-1-52 & 6-1-53 reconfigured and updated
4/2/2008	Updated acreage on 6-1-25
11/29/2007	6-1-17.3 & 24 now void & now p/c 6-1-23
10/31/2007	2 lot subdivision of 6-1-16.2 into 16.2 & 16.3
2/21/2007	4 Lot Subdivision of 6-1-12.1
2/1/2007	Lot Imp 6-1-17.2 into 17.2 & 17.3 deed# 3268/138
10/17/2006	Added Cemetery Drive T.R. 53 "Free Road"

SPECIAL DISTRICTS			
TYPE	SYMBOL	NAME	ARLM NO.
SCHOOL	SGH	ELDRD	483401
FIRE	FD	YULIAN FIRE PROTECTION DIST	FD066
LIGHT	LT	ELDRD	13745
FIRE	FD	HIGHLAND LAKE FIRE PROT. DIST	FD057

LEGEND			
STATE OR COUNTY LINE	TAX MAP BLOCK NO.	FILED PLAN LOT NO.	
CITY/TOWN OR VILLAGE LINE	FILED PLAN BLOCK NO.	TAX MAP LOT NO.	
SPECIAL DISTRICT LINE	AREA (From Deed)	AREA (Call/Map)	
EASEMENT LINE	DIMENSION (From Deed)	DIMENSION (Search)	
PROPERTY LINE	DIMENSION (Search)	DIMENSION	
FILED PLAN LOT LINE			
PATENT LINE			
MATCHLINE			



TAX MAP TOWN OF HIGHLAND
 SULLIVAN COUNTY, NEW YORK
 North American datum 1983, State Plane New York East Feet
 Photo No: 33435 Date of Map: 1/25/1998
 Date of Photo: 6/5/1994 Scale: 1" = 400'
 Section No: 6
 Current to: 10/16/2018



SULLIVAN COUNTY TAX MAP DEPARTMENT
 FOR TAX PURPOSES ONLY
 NOT TO BE USED FOR CONVEYANCE

LEGEND APPLIES ONLY TO THE UNSHADED PORTION OF THE MAP

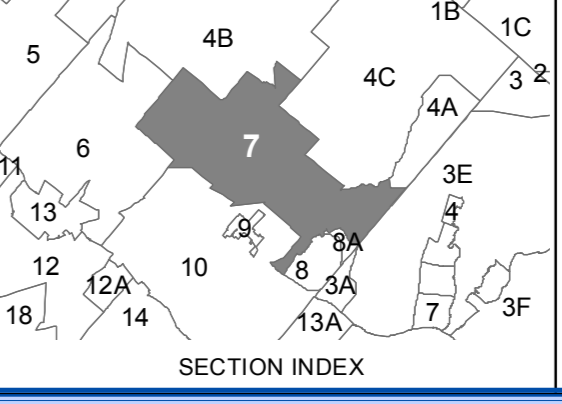
North American Datum 1983, New York East

Sullivan County Catskills
 Division of Real Property Services
 Office of Real Property Services
 Sullivan County Government Center
 100 North St., Monticello, NY 12701
 Phone: (849) 897-2221

REVISION TABLE		REVISION TABLE	
DATE	CHANGES	DATE	CHANGES
11/03/2017	Combined 7-1-22.3 into 21	1/27/2011	Combo 7-1-1.1 and 7-1-94 into 7-1-99
05/08/2017	Split 7-1-7 into 7-1 and 7-2	10/23/2008	2008 Mortgage Correction for 1-188.3 updated
03/05/2017	Combined 7-1-7.2 with 7-1-8	11/27/2007	New Survey for 7-1-34.11 and district 3415B
1/05/2017	Split 7-1-22.1 into 22.1 and 22.3	09/24/2007	New Survey for 7-1-77.1, 78.3, 77.2
2/19/2016	Combined 7-1-92.3 with 92.1	01/5/2005	2 Lot Sub 7-1-34.1 into 34.1 & 34.41
12/28/2013	Combo 7-1-34.30, 34.29 and 34.3 with 7-1-34.31		
2/3/2011	Split 7-1-34.3 into 7-1-34.3 and 7-1-34.42		
2/3/2011	Combo 7-1-34.42 with 7-1-34.31 as per Map 13-004		

SPECIAL DISTRICTS			
TYPE	SYMBOL	NAME	ARL# NO.
FIRE	FD	YULAN FIRE PROTECTION DIST.	FD006
SCHOOL	SCH	ELDRIDGE	483401
FIRE	FD	TOWN OF LUMBERLAND	FD070
FIRE	FD	HIGHLAND LAKE FIRE PROT. DIST.	FD057

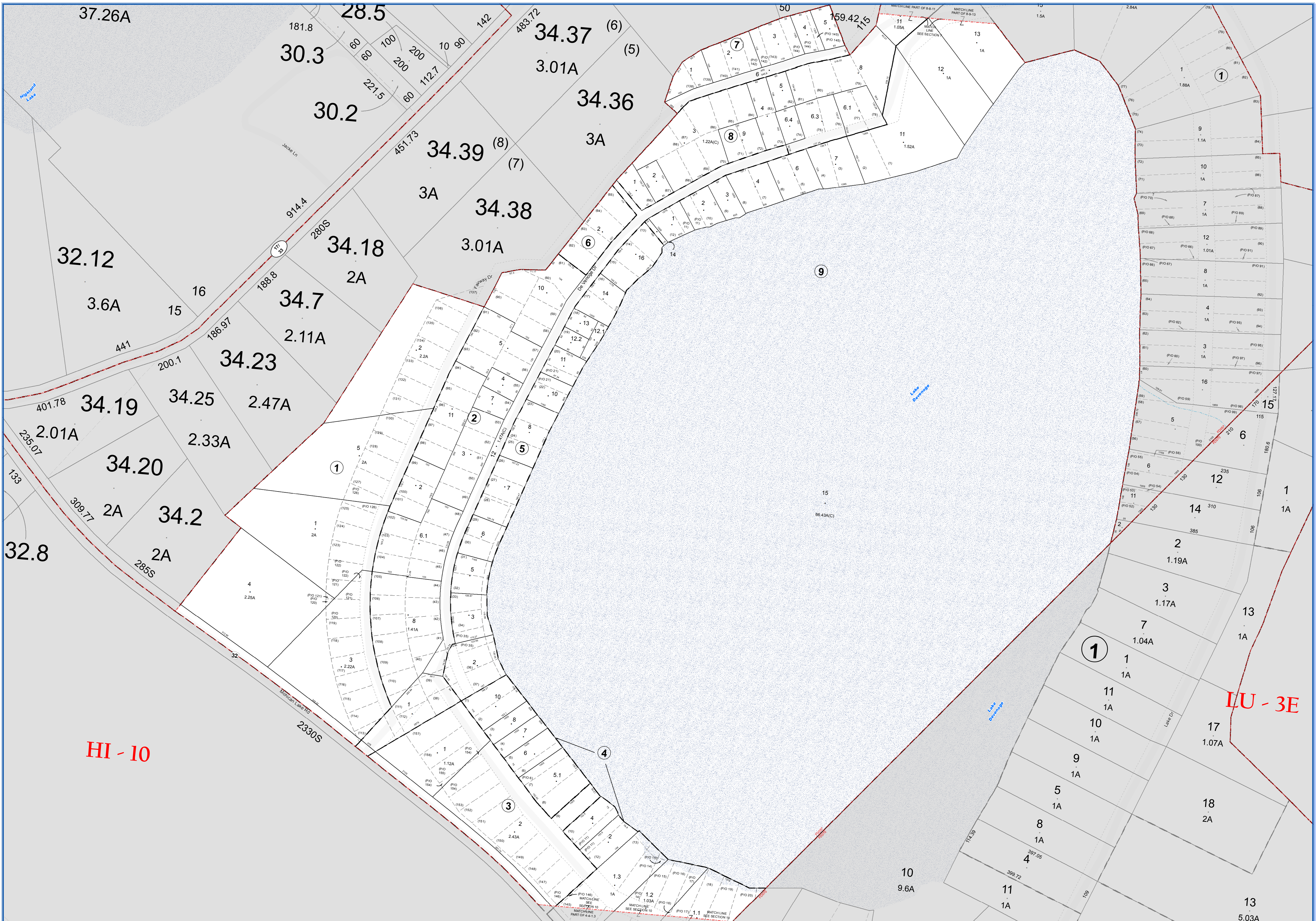
LEGEND	
STATE OR COUNTY LINE	TAX MAP BLOCK NO.
CITY/TOWN OR VILLAGE LINE	FLEED PLAN LOT NO.
BLOCK LIMIT	FLEED PLAN BLOCK NO.
SPECIAL DISTRICT LINE	TAX MAP LOT NO.
EASEMENT LINE	AREA (From Deed)
PROPERTY LINE	AREA (Salvaged)
FLEED PLAN LOT LINE	DIMENSION (From Deed)
PATENT LINE	DIMENSION (Scribed)
MATCHLINE	STREAM



TOWN OF HIGHLAND
 SULLIVAN COUNTY, NEW YORK
 North American datum 1983, State Plane New York East Feet

Photo No: 3333435 Date of Map: 10/11/1985
 Date of Photo: 6/5/1984 Scale: 1" = 400'
 Section No: 7

Current to: 10/16/2018



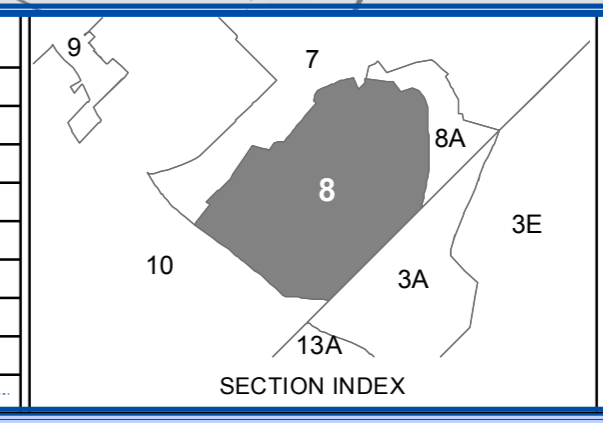
SULLIVAN COUNTY TAX MAP DEPARTMENT
 FOR TAX PURPOSES ONLY
 NOT TO BE USED FOR CONVEYANCE
 LEGEND APPLIES ONLY TO THE UNSHADED PORTION OF THE MAP
 North American Datum 1983, New York East

Sullivan County Catskills
 Division of Opportunity
 Office of Real Property Services
 Sullivan County Government Center
 100 North St. Monticello, NY 12701
 Phone: (845) 897-2221

REVISION TABLE			
DATE	CHANGES	DATE	CHANGES
8/5/2004	Merged 8-3-2 & 8-4-2 into 8-3-2		

SPECIAL DISTRICTS			
TYPE	SYMBOL	NAME	ARLM NO.
FIRE	FD	HIGHLAND LAKE FIRE PROT. DIST.	FD007
SCHOOL	SCH	ELDRIDG	483481
FIRE	FD	TOWN OF LUMBERLAND	FD070

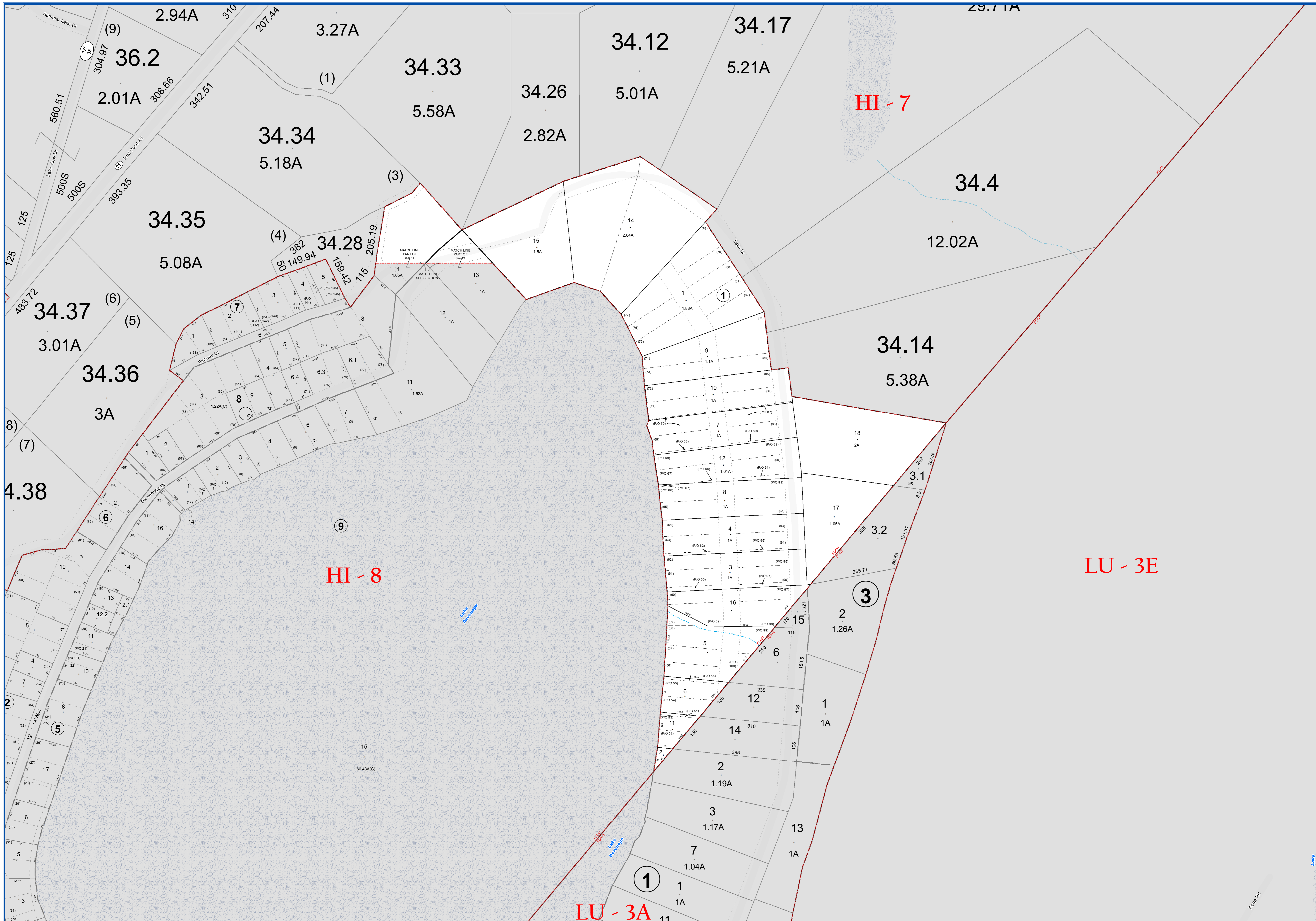
LEGEND	
STATE OR COUNTY LINE	TAX MAP BLOCK NO.
CITY/TOWN OR VILLAGE LINE	FILED PLAN LOT NO.
BLOCK LIMIT	FILED PLAN BLOCK NO.
SPECIAL DISTRICT LINE	TAX MAP LOT NO.
EASEMENT LINE	AREA (SAL/MSD)
PROPERTY LINE	AREA (SAL/MSD)
FILED PLAN LOT LINE	DIMENSION (From Deed)
PATENT LINE	DIMENSION (Sched)
MATCHLINE	STREAM



TOWN OF HIGHLAND
 SULLIVAN COUNTY, NEW YORK
 North American datum 1983, State Plane New York East Feet

Photo No: 3333435 Date of Map: 4/28/1985
 Date of Photo: 6/5/1984 Scale: 1" = 100'
 Section No: 8

Current to: 10/16/2018



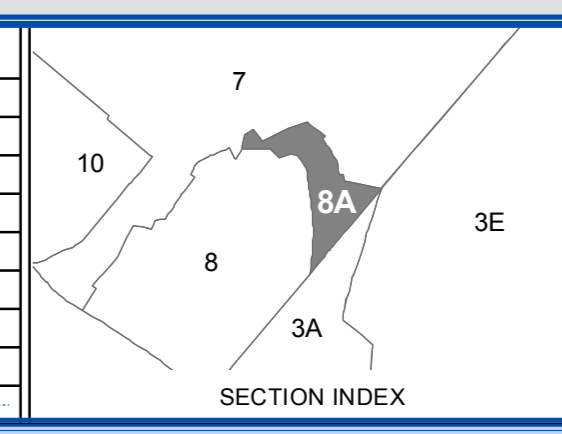
**SULLIVAN COUNTY
TAX MAP DEPARTMENT**
FOR TAX PURPOSES ONLY
NOT TO BE USED FOR CONVEYANCE
LEGEND APPLIES ONLY TO THE
UNSHADED PORTION OF THE MAP
North American Datum 1983, New York East

**Sullivan
COUNTY CATSKILLS**
Ministry of Opportunity
Office of Real Property Services
Sullivan County Government Center
100 North St, Monticello, NY 12701
Phone: (845) 897-2221

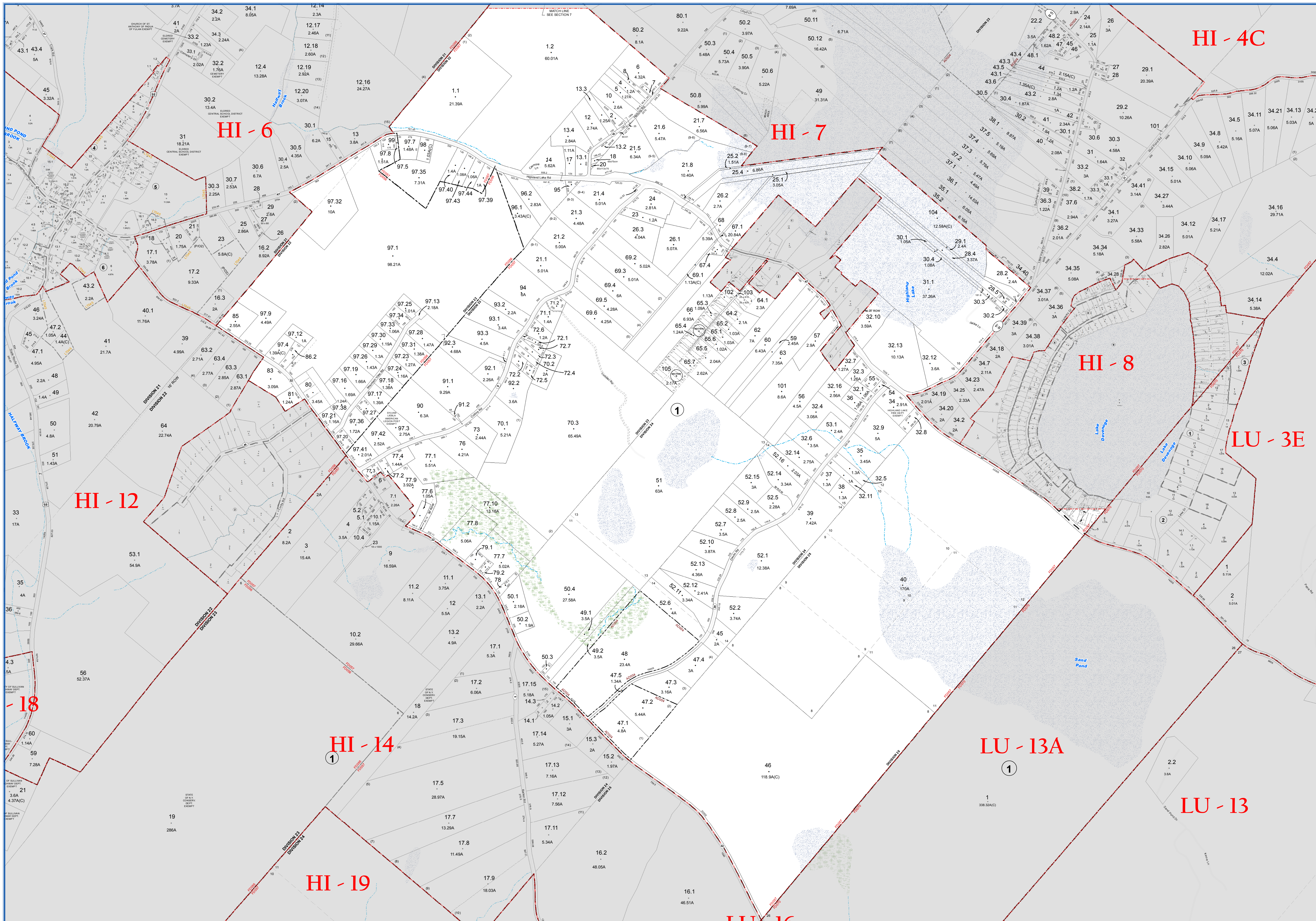
REVISION TABLE			
DATE	CHANGES	DATE	CHANGES

SPECIAL DISTRICTS			
TYPE	SYMBOL	NAME	ARLM NO.
FIRE	FD	HIGHLAND LAKE FIRE PROT. DIST.	FD007
SCHOOL	SCH	ELLERDS	483481
FIRE	FD	TOWN OF LUMBERLAND	FD070

LEGEND	
STATE OR COUNTY LINE	TAX MAP BLOCK NO.
CITY/TOWN OR VILLAGE LINE	FILED PLAN LOT NO.
BLOCK LIMIT	FILED PLAN BLOCK NO.
SPECIAL DISTRICT LINE	TAX MAP LOT NO.
EASEMENT LINE	AREA (From Deed)
PROPERTY LINE	AREA (Calculated)
FILED PLAN LOT LINE	DIMENSION (From Deed)
PATENT LINE	DIMENSION (Scribed)
MATCHLINE	STREAM



TAX MAP
TOWN OF HIGHLAND
SULLIVAN COUNTY, NEW YORK
North American datum 1983, State Plane New York East Feet
Photo No: 3333435 Date of Map: 4/28/1985
Date of Photo: 6/5/1984 Scale: 1" = 100'
Section No: BA
Current to: 10/16/2018



SULLIVAN COUNTY TAX MAP DEPARTMENT
 FOR TAX PURPOSES ONLY
 NOT TO BE USED FOR CONVEYANCE

LEGEND APPLIES ONLY TO THE UNSHADED PORTION OF THE MAP

North American Datum 1983, New York East

Sullivan County Catskills
 Office of Real Property Services
 Sullivan County Government Center
 100 North St. Monticello, NY 12701
 Phone: (845) 897-2221

REVISION TABLE			
DATE	CHANGES	DATE	CHANGES
3/13/2018	Combo 14-1-8 & 10-1-77 5 void Now 14-1-7 1	2/2/2009	Added 20' ROW over 10-1-32 10
5/28/2018	Reconfigured Parcels 10-1-13 2, 18 and 20	7/14/2008	Incorrect mortgage & Provisions on 10-1-9 (Updated)
5/6/2014	Added parcels 10-1-47 1847 20 AG-4	5/29/2007	Merged 10-1-29 2 & 29 2 into 10-1-29 2
2/3/2011	Combo 10-1-52 17 into 10-1-52 1	2/14/2007	Merged 10-1-25 3 with 10-1-25 4
1/27/2011	Combo 10-1-52 3 & 52 4 into 10-1-39	2/14/2007	Merged 10-1-25 5 with 10-1-24
1/3/2011	Lot Imp 10-1-52 4 split into 52 4 & 52 17	9/8/2006	4 lot sub & road parcel 10-1-47
8/31/2010	Combo 12A-1-11 4 row void & now plo 10-1-83	4/19/2006	Lot Imp 10-1-25 3 into 25 3 & 25 5
3/16/2009	Combo 12A-1-11 3 row void & now plo 10-1-81	3/29/2006	Merged 10-1-97 6 & 97 11 with 10-1-98

SPECIAL DISTRICTS			
TYPE	SYMBOL	NAME	ARLM NO.
FIRE	FD	YULAN FIRE PROTECTION DIST	FD006
FIRE	FD	TOWN OF LUMBERLAND	FD070
SCHOOL	SCH	ELDRID	45341
FIRE	FD	HIGHLAND LAKE FIRE PROT DIST	FD057
AGRICULTURAL	AD	AG DISTRICT #4	AD004

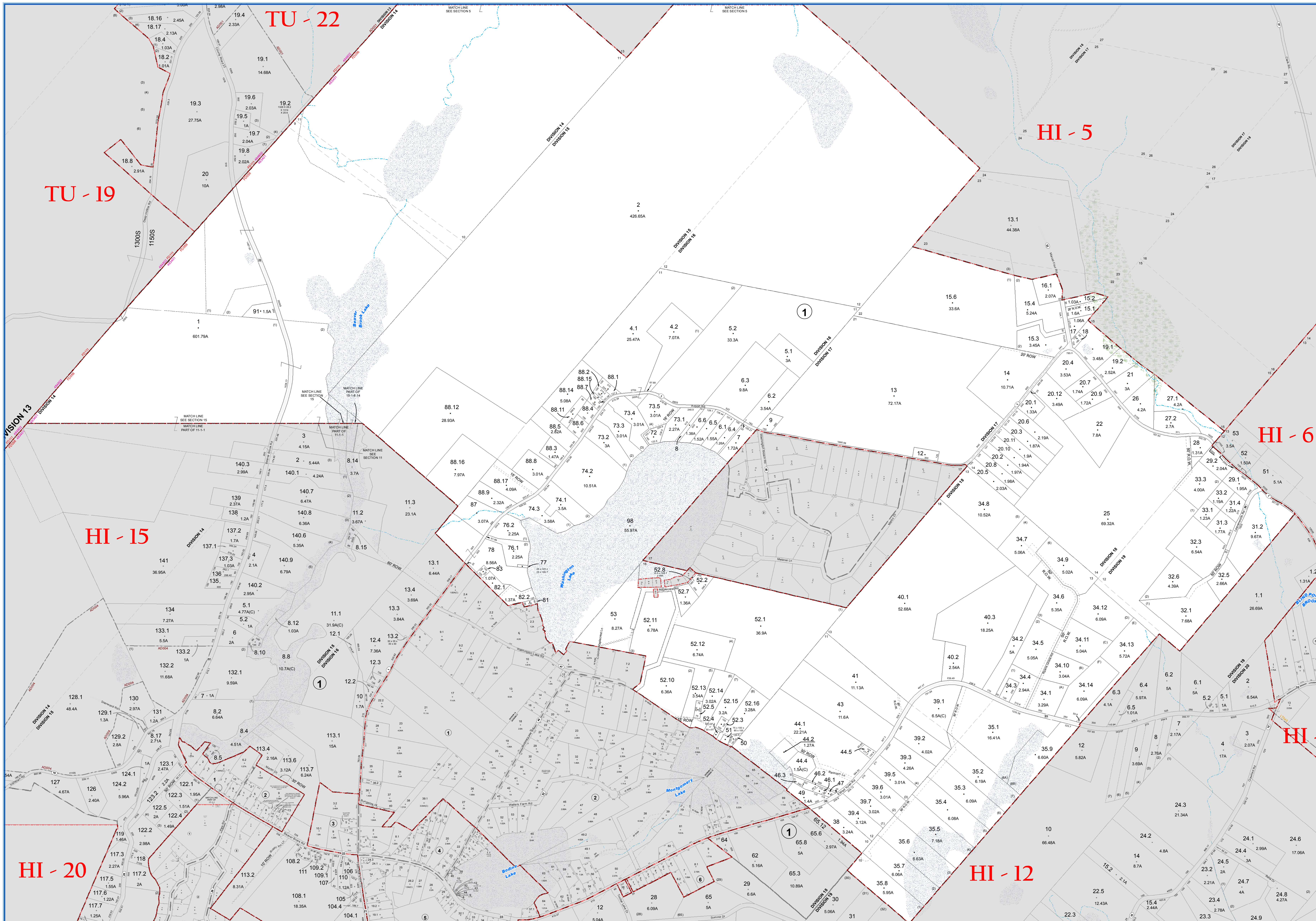
LEGEND	
STATE OR COUNTY LINE	TAX MAP BLOCK NO.
CITY/TOWN OR VILLAGE LINE	FILED PLAN LOT NO.
BLOCK LIMIT	FILED PLAN BLOCK NO.
SPECIAL DISTRICT LINE	TAX MAP LOT NO.
EASEMENT LINE	AREA (Sale/Lease)
PROPERTY LINE	AREA (Sale/Lease)
FILED PLAN LOT LINE	DIMENSION (From Deed)
PATENT LINE	DIMENSION (Scribed)
MATCHLINE	STREAM

TOWN OF HIGHLAND
 SULLIVAN COUNTY, NEW YORK
 North American datum 1983, State Plane New York East Feet

Photo No: 2122333435 Date of Map: 4/17/1985
 Date of Photo: 6/4/1984 Scale: 1" = 400'
 Section No: 10

SECTION INDEX

Current to: 10/18/2018



SULLIVAN COUNTY TAX MAP DEPARTMENT

FOR TAX PURPOSES ONLY
NOT TO BE USED FOR CONVEYANCE

LEGEND APPLIES ONLY TO THE UNSHADED PORTION OF THE MAP

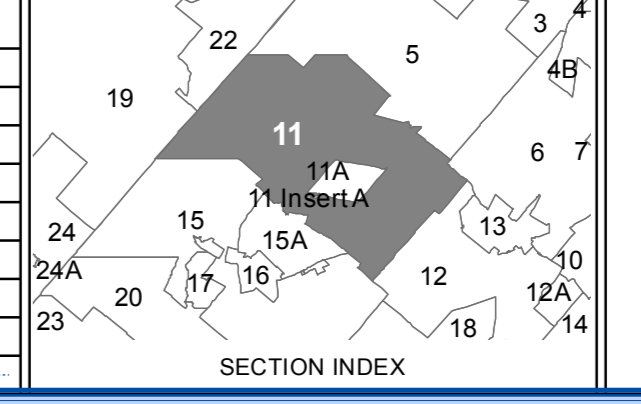
North American Datum 1983, New York East

Owned & Maintained by:
Office of Real Property Services
Sullivan County Government Center
100 North St., Monticello, NY 12701
Phone: (849) 897-2271

REVISION TABLE	
DATE	CHANGES
2/21/2018	Combo 11-1-192, 192 & 15-1-1-18.1 Now 11-1-1
2/22/2018	Combo 11-1-24 & 192-4-2
5/16/2019	Removed 50' Right of Way From Yabars Subdivision
12/22/2011	Split 11-1-4 into 11-1-4.1 and 4.2
12/29/2010	2 Lot Sub of 11-1-33 into 33.3 and 33.5
1/7/2010	Parcels 11-1-29.1 & 29.2 reconfigured and updated
11/19/2008	Added 20' ROW over 11-1-41
12/2/2008	New Survey 11-1-20.10 see deed# 3429-464

SPECIAL DISTRICTS			
TYPE	SYMBOL	NAME	ARLM NO.
FIRE	FD	YULAN FIRE PROTECTION DIST.	FD006
SCHOOL	SCH	ELDRIDGE	483491
SCHOOL	SCH	SULLIVAN WEST CENT. SCH. DIST.	484802
FIRE	FD	LAVA	FD111

LEGEND	
STATE OR COUNTY LINE	TAX MAP BLOCK NO.
CITY TOWN OR VILLAGE LINE	FEED PLAN LOT NO.
BLOCK LIMIT	FEED PLAN BLOCK NO.
SPECIAL DISTRICT LINE	TAX MAP LOT NO.
EASEMENT LINE	AREA (From Deed)
PROPERTY LINE	AREA (Calculated)
FEED PLAN LOT LINE	FEED PLAN LOT NO.
PATENT LINE	DIMENSION (Scribed)
MATCHLINE	DIMENSION (Measured)
	STREAM

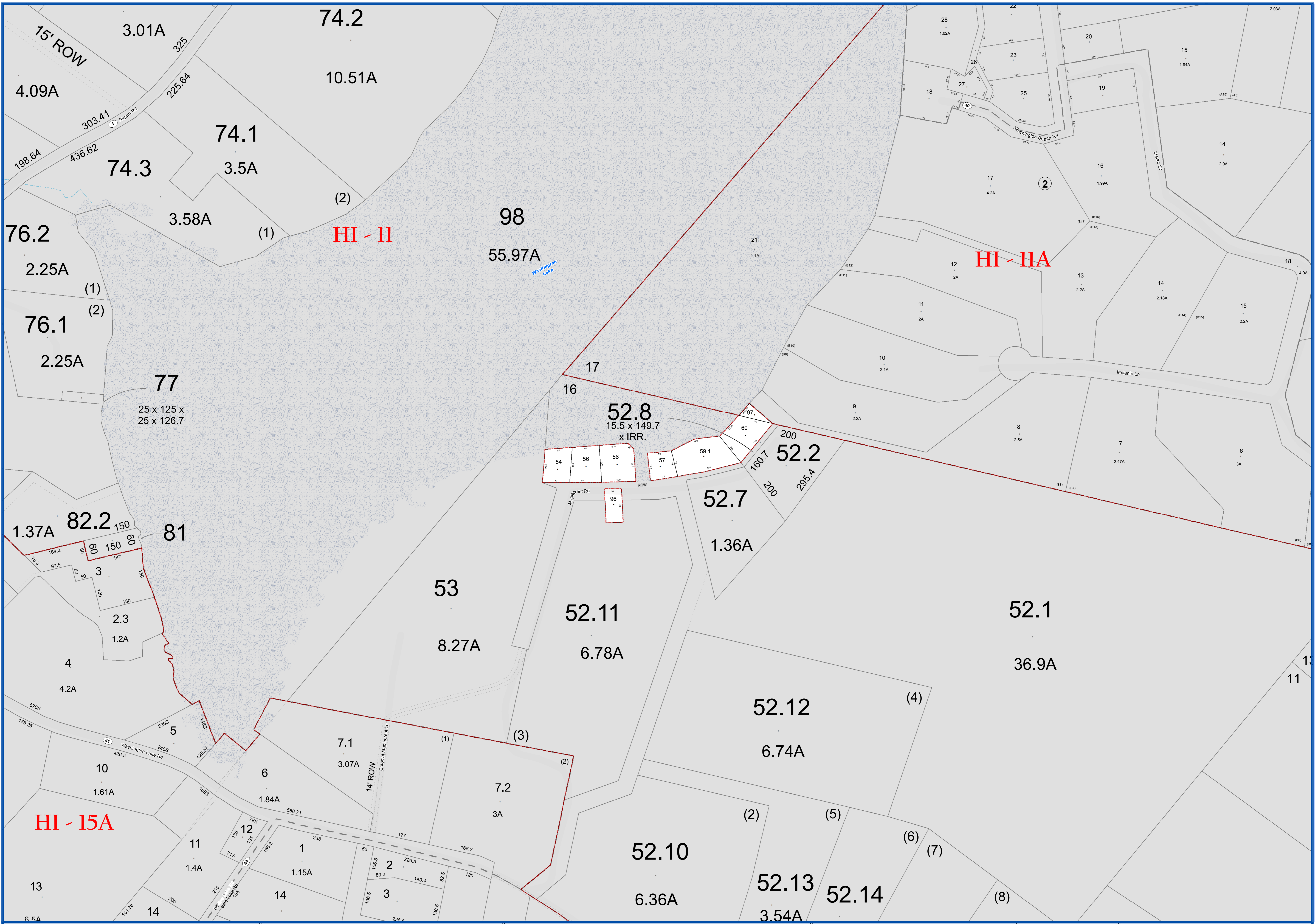


TAX MAP
TOWN OF HIGHLAND
SULLIVAN COUNTY, NEW YORK

North American datum 1983, State Plane New York East Feet

Photo No: 33536372-19.20.21 Date of Map: 4/8/1987
Date of Photo: 6/4/1954 Scale: 1" = 400'
Section No: 11

Current to: 10/16/2018



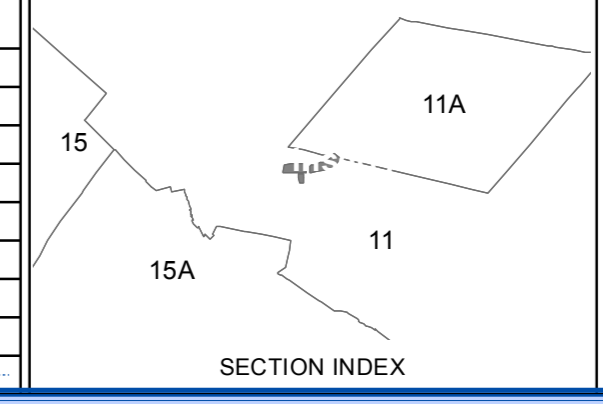
SULLIVAN COUNTY TAX MAP DEPARTMENT
 FOR TAX PURPOSES ONLY
 NOT TO BE USED FOR CONVEYANCE
 LEGEND APPLIES ONLY TO THE UNSHADED PORTION OF THE MAP
 North American Datum 1983, New York East

Sullivan County Catskills
 Mountains of Opportunity
Office of Real Property Services
 Sullivan County Government Center
 100 North St, Monticello, NY 12701
 Phone: (845) 897-2221

REVISION TABLE			
DATE	CHANGES	DATE	CHANGES

SPECIAL DISTRICTS			
TYPE	SYMBOL	NAME	ARLM NO.

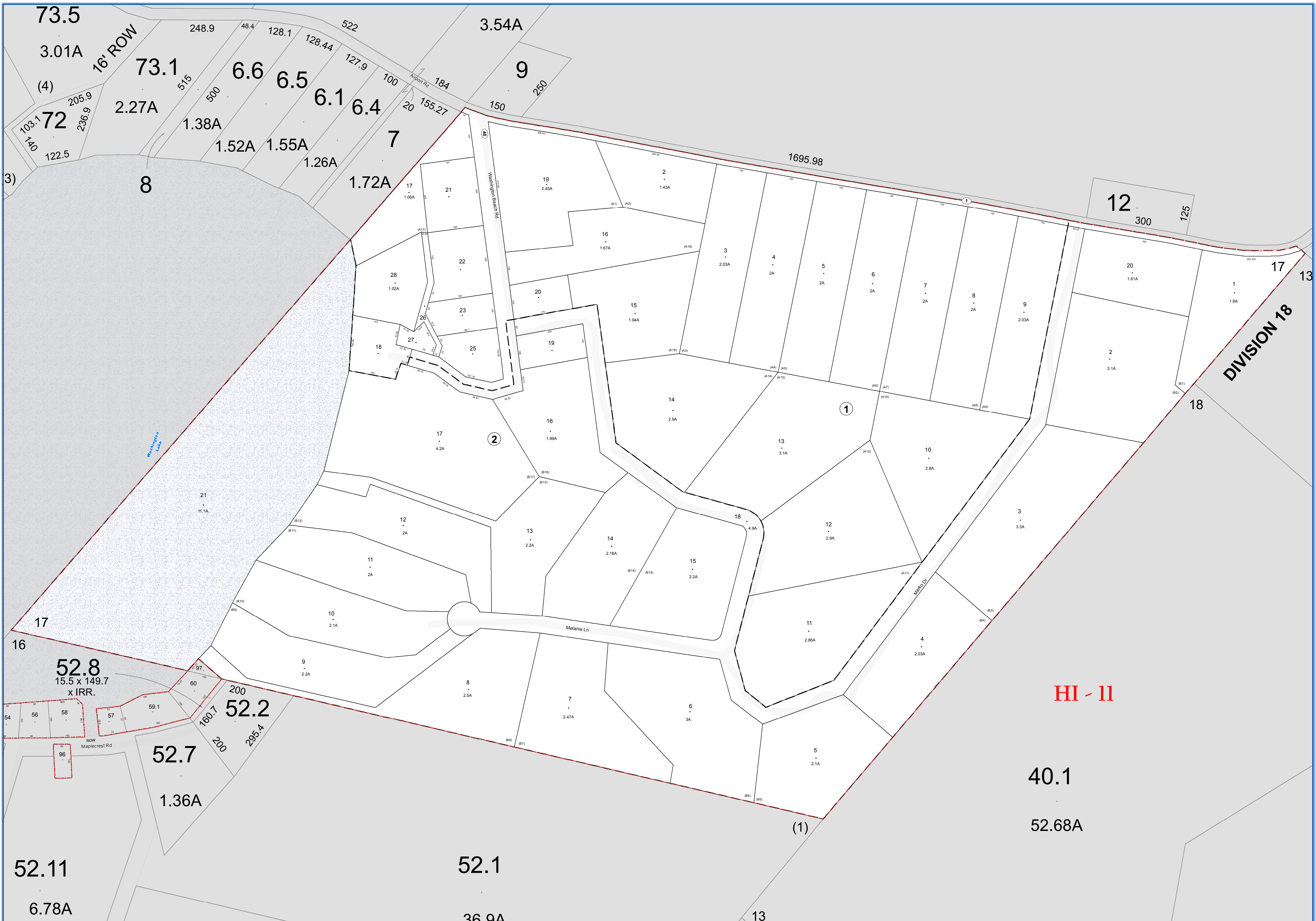
LEGEND	
STATE OR COUNTY LINE	TAX MAP BLOCK NO. (4)
CITY/TOWN OR VILLAGE LINE	FILED PLAN LOT NO. (9)
BLOCK LIMIT	FILED PLAN BLOCK NO. (3)
SPECIAL DISTRICT LINE	TAX MAP LOT NO. (2)
EASEMENT LINE	AREA (From Deed) 13.6A
PROPERTY LINE	AREA (Calculated) 14.2A(2)
FILED PLAN LOT LINE	DIMENSION (From Deed) 2.6
PATENT LINE	DIMENSION (Search) 079
MATCH LINE	STREAM



TAX MAP
TOWN OF HIGHLAND
 SULLIVAN COUNTY, NEW YORK
 North American Datum 1983, State Plane New York East Feet

Photo No: 3-35-36, 37, 2-19-20, 21 Date of Map: 4/8/1987
 Date of Photo: 6/4/1984 Scale: 1" = 100'
 Section No: 11 Inset A

Current to: 10/16/2018



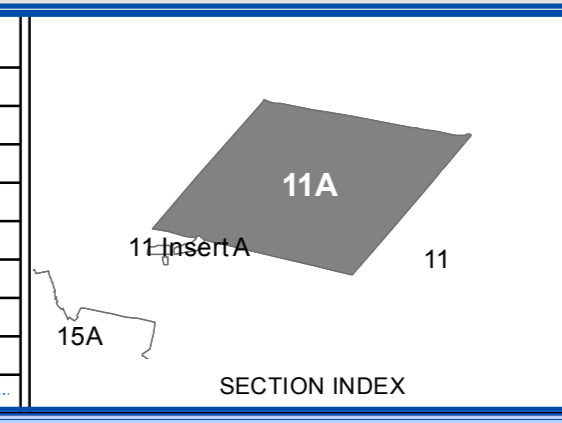
**SULLIVAN COUNTY
TAX MAP DEPARTMENT**
FOR TAX PURPOSES ONLY
NOT TO BE USED FOR CONVEYANCE
LEGEND APPLIES ONLY TO THE
UNSHADED PORTION OF THE MAP
North American Datum 1983, New York East

**Sullivan
COUNTY CATSKILLS**
Division of Real Property Services
Sullivan County Government Center
100 North St, Monticello, NY 12701
Phone: (845) 897-2221

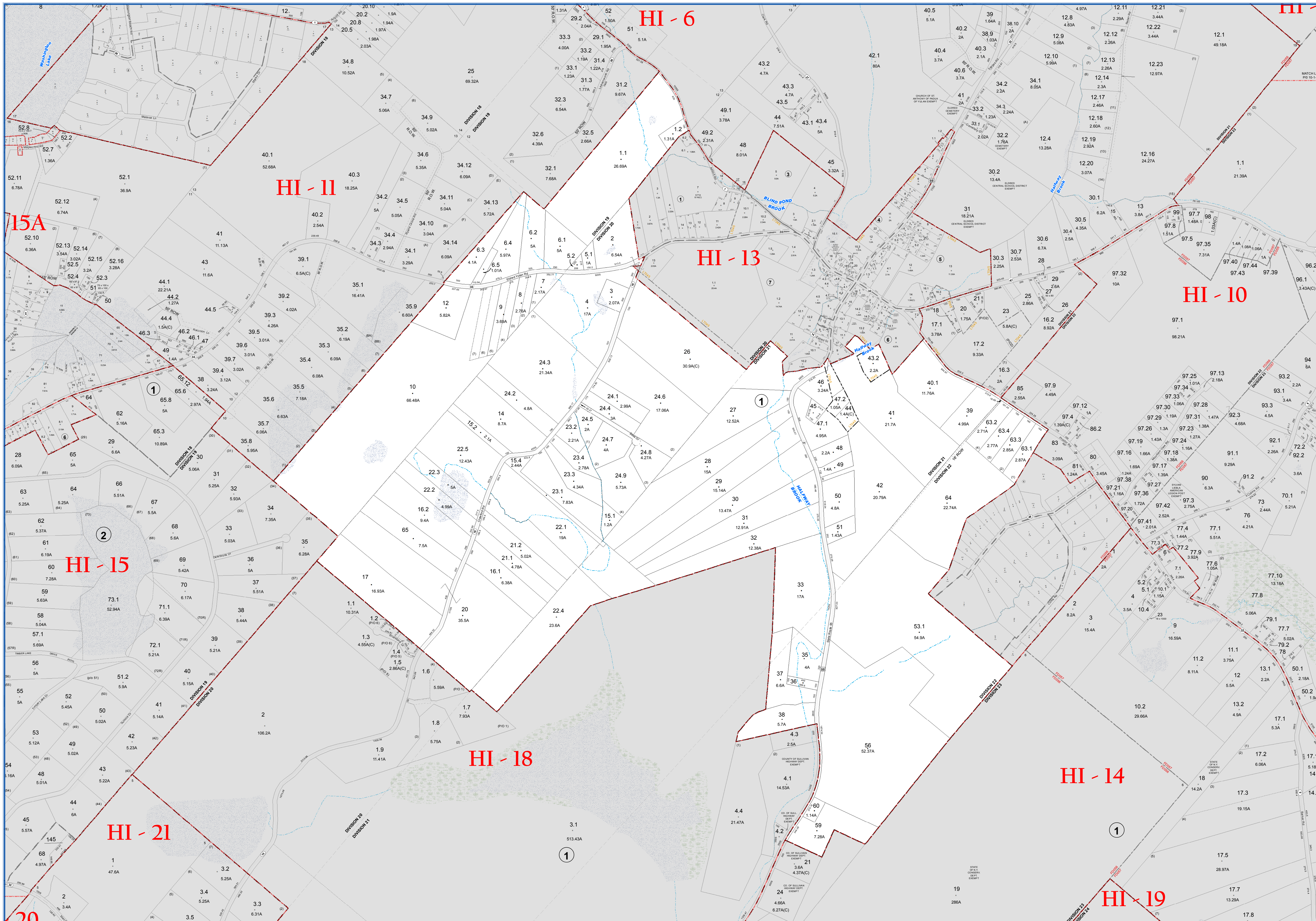
REVISION TABLE			
DATE	CHANGES	DATE	CHANGES
10/23/2008	Road frontage incorrect on 11A-1-2 "updated"		
10/23/2008	New Survey updated acreage on 11A-1-2		
02/10/2007	11A-1-24 now void & now pib 11A-1-25		

SPECIAL DISTRICTS			
TYPE	SYMBOL	NAME	ARLM NO.
SCHOOL	SCH	ELDRED	483401
FIRE	FD	YULAN FIRE PROTECTION DIST	FD066

LEGEND	
STATE OR COUNTY LINE	TAX MAP BLOCK NO.
CITY/TOWN OR VILLAGE LINE	FILED PLAN LOT NO.
BLOCK LIMIT	FILED PLAN BLOCK NO.
SPECIAL DISTRICT LINE	TAX MAP LOT NO.
EASEMENT LINE	AREA (From Deed)
PROPERTY LINE	AREA (Calculated)
FILED PLAN LOT LINE	DIMENSION (From Deed)
PATENT LINE	DIMENSION (Scribed)
MATCH LINE	STREAM



TOWN OF HIGHLAND
SULLIVAN COUNTY, NEW YORK
North American datum 1983, State Plane New York East Feet
Photo No: 2-19-20-21-3-35-36-37 Date of Map: 1/24/1975
Date of Photo: 6/4/1954 Scale: 1" = 100'
Section No: 11A
Current to: 10/16/2018



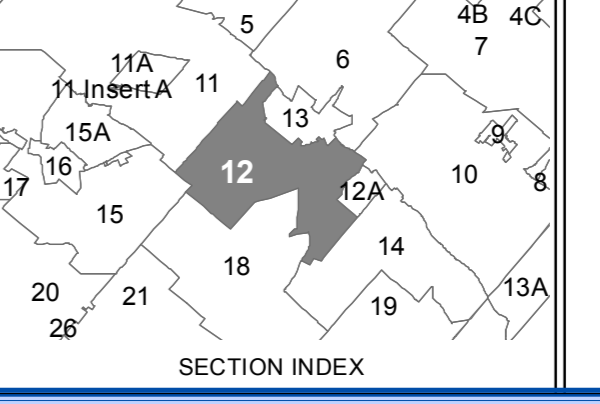
SULLIVAN COUNTY TAX MAP DEPARTMENT
 FOR TAX PURPOSES ONLY
 NOT TO BE USED FOR CONVEYANCE
 LEGEND APPLIES ONLY TO THE UNSHADED PORTION OF THE MAP
 North American Datum 1983, New York East

Sullivan County Catskills
 Mountains of Opportunity
 Office of Real Property Services
 Sullivan County Government Center
 100 North St., Monticello, NY 12701
 Phone: (845) 897-2221

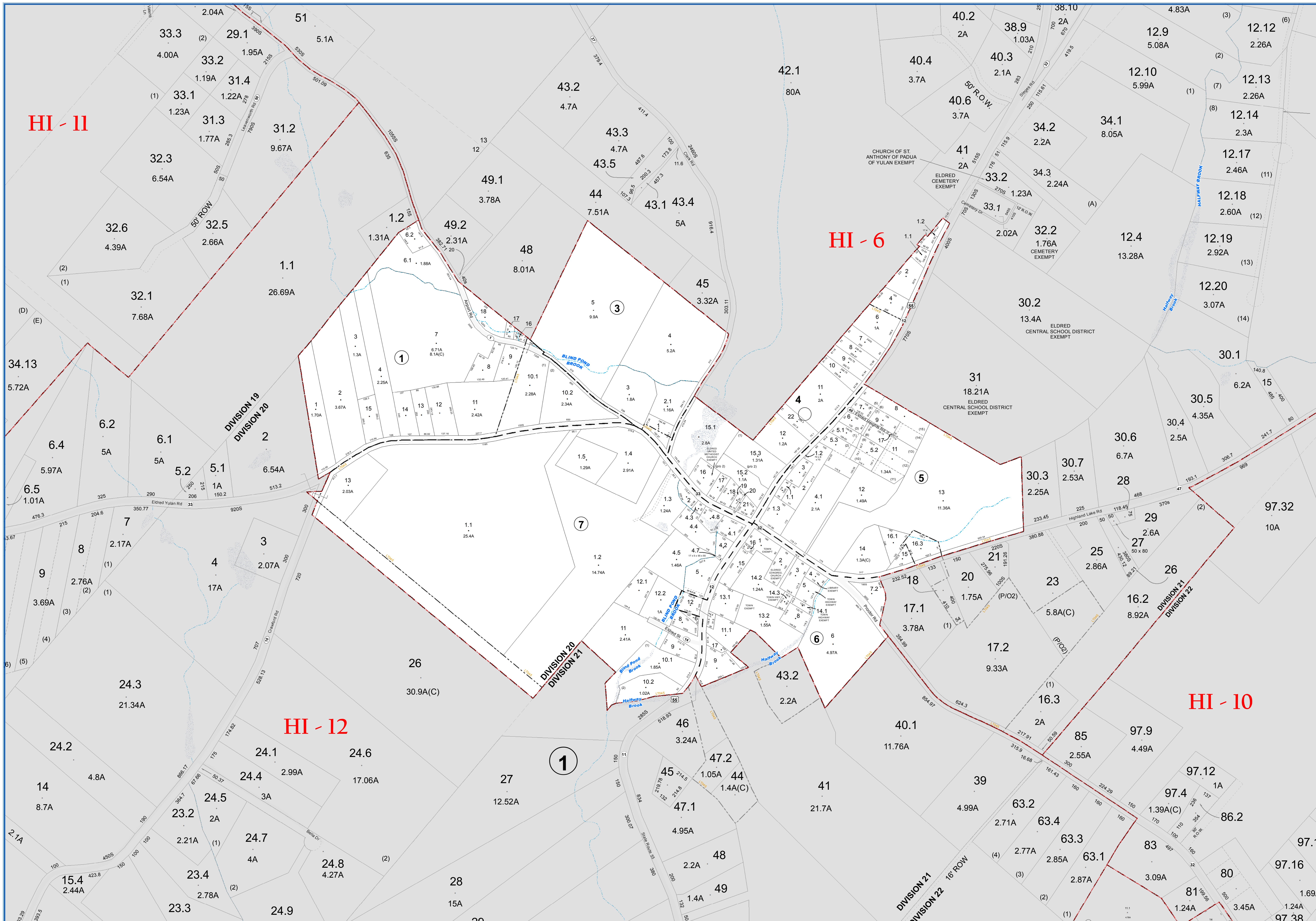
REVISION TABLE	
DATE	CHANGES
8/16/2016	Combined 12-1-83.2 with 56
6/29/2016	Split 12-1-83 into 56 and 53.2
11/8/2010	Combo 12-1-34 now void & new pld 12-1-33
10/30/2007	Merged 12-1-13 into 12-1-10
9/28/2007	New survey on 12-1-13
9/24/2007	4 Lot Subdivision of 12-1-24.5
6/30/2004	12-1-47.3 now void & new pld 12-1-46

SPECIAL DISTRICTS			
TYPE	SYMBOL	NAME	ARLM NO.
SCHOOL	SCH	ELDRED	483401
FIRE	FD	VALLEY FIRE PROTECTION DIST	FD0565
LIGHT	LT	ELDRED	LT0451
FIRE	FD	HIGHLAND LAKE FIRE PROT. DIST.	FD0567

LEGEND	
STATE OR COUNTY LINE	TAX MAP BLOCK NO.
CITY/TOWN OR VILLAGE LINE	FLEED PLAN BLOCK NO.
BOUNDARY LINE	FLEED PLAN LOT NO.
SPECIAL DISTRICT LINE	TAX MAP LOT NO.
EASEMENT LINE	AREA (From Deed)
PROPERTY LINE	AREA (Calculated)
FLEED PLAN LOT LINE	DIMENSION (From Deed)
PATENT LINE	DIMENSION (Searched)
MATCHLINE	STREAM



TOWN OF HIGHLAND
 SULLIVAN COUNTY, NEW YORK
 North American datum 1983, State Plane New York East Feet
 Photo No: 230.21 3.34.35 Date of Map: 1/7/1997
 Date of Photo: 6/5/1994 Scale: 1" = 400'
 Section No: 12
 Current to: 10/16/2018



SULLIVAN COUNTY TAX MAP DEPARTMENT
 FOR TAX PURPOSES ONLY
 NOT TO BE USED FOR CONVEYANCE

LEGEND APPLIES ONLY TO THE UNSHADED PORTION OF THE MAP

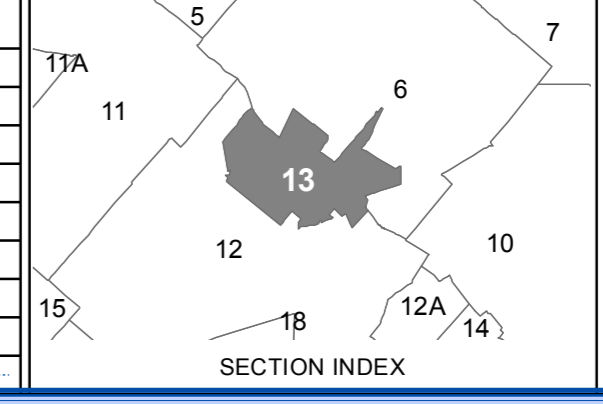
North American Datum 1983, New York East

Sullivan County Catskills
 Office of Real Property Services
 Sullivan County Government Center
 100 North St., Monticello, NY 12701
 Phone: (849) 897-2221

REVISION TABLE	
DATE	CHANGES
12/30/2015	Split 13.4-15.2 into 15.2 & 15.4
12/30/2015	Combined 13.4, 15.3 with 15.4
12/17/2013	Split 13.3-2 into 2.1 and 2.2
11/18/2012	Revised Parcel Configuration of 13.1-16, 17, 18
1/18/2012	Split 13.4-15.2 into 15.2 and 15.3
3/17/2009	Added parcel missing from previous map 13.5-17

SPECIAL DISTRICTS			
TYPE	SYMBOL	NAME	ARLM NO.
SCHOOL	SCH	ELDRED	483401
FIRE	FD	YULAN FIRE PROTECTION DIST	F05065
LIGHT	LT	ELDRED	LT0445

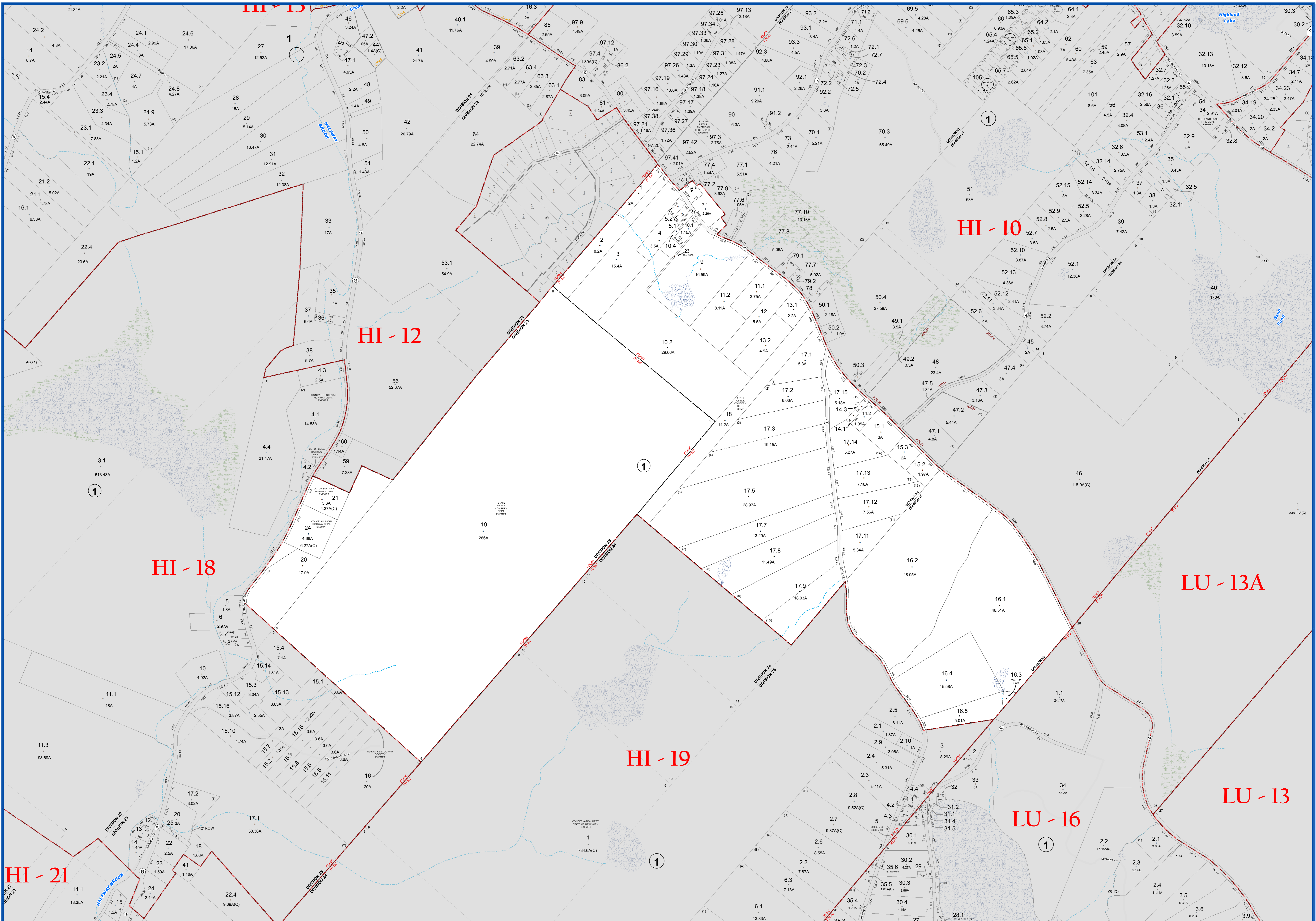
LEGEND	
STATE OR COUNTY LINE	TAX MAP BLOCK NO.
CITY/TOWN OR VILLAGE LINE	FLEED PLAN LOT NO.
BLOCK LIMIT	FLEED PLAN BLOCK NO.
SPECIAL DISTRICT LINE	TAX MAP LOT NO.
EASEMENT LINE	AREA (From Deed)
PROPERTY LINE	AREA (Callabnd)
FLEED PLAN LOT LINE	DIMENSION (From Deed)
PATENT LINE	DIMENSION (Scribed)
MATCH LINE	STREAM



TOWN OF HIGHLAND
 SULLIVAN COUNTY, NEW YORK
 North American datum 1983, State Plane New York East Feet

Photo No: 3-34-35 Date of Map: 1/2/1997
 Date of Photo: 6/5/1954 Scale: 1" = 200'
 Section No: 13

Current to: 10/18/2018



SULLIVAN COUNTY TAX MAP DEPARTMENT

FOR TAX PURPOSES ONLY
NOT TO BE USED FOR CONVEYANCE

LEGEND APPLIES ONLY TO THE UNSHADED PORTION OF THE MAP

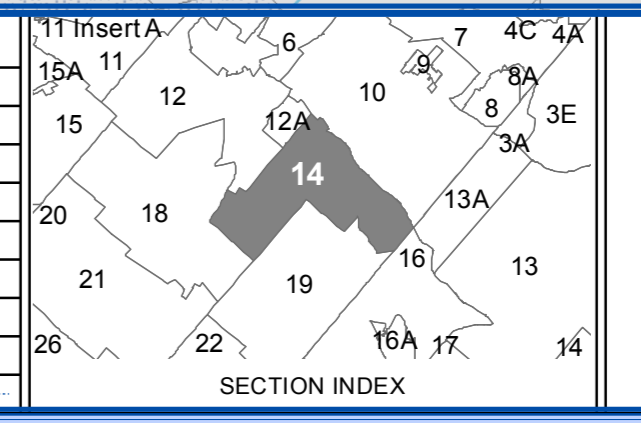
North American Datum 1983, New York East

Owned & Maintained by:
Office of Real Property Services
Sullivan County Government Center
100 North St, Monticello, NY 12701
Phone: (849) 897-2221

REVISION TABLE			
DATE	CHANGES	DATE	CHANGES
4/13/2018	Combo 14-17.10 void now p10 17.9		
3/13/2018	Combo 14-17.8 & 10-17.7.3 void now 14-1-2.1		
10/3/2007	Merged 14-17.2 & 14-1-25 into 14-1-6		
4/8/2006	14-1-17.4 now void & now p10 17.3		

SPECIAL DISTRICTS			
TYPE	SYMBOL	NAME	ARL.M. NO.
FIRE	FD	YULAN FIRE PROTECTION DIST.	FD005
SCHOOL	SCH	ELDRIDG	483401
FIRE	FD	TOWN OF LUMBERLAND	FD070
FIRE	FD	HIGHLAND LAKE FIRE PROT. DIST.	FD057

LEGEND	
STATE OR COUNTY LINE	TAX MAP BLOCK NO.
CITY/TOWN OR VILLAGE LINE	FILED PLAN LOT NO.
BLOCK/LINE	FILED PLAN BLOCK NO.
SPECIAL DISTRICT LINE	TAX MAP LOT NO.
EASEMENT LINE	AREA (SALVAGE)
PROPERTY LINE	AREA (FROM DEED)
FILED PLAN LOT LINE	AREA (FROM DEED)
PATENT LINE	DIMENSION (SQUARE)
MATCH LINE	STREAM



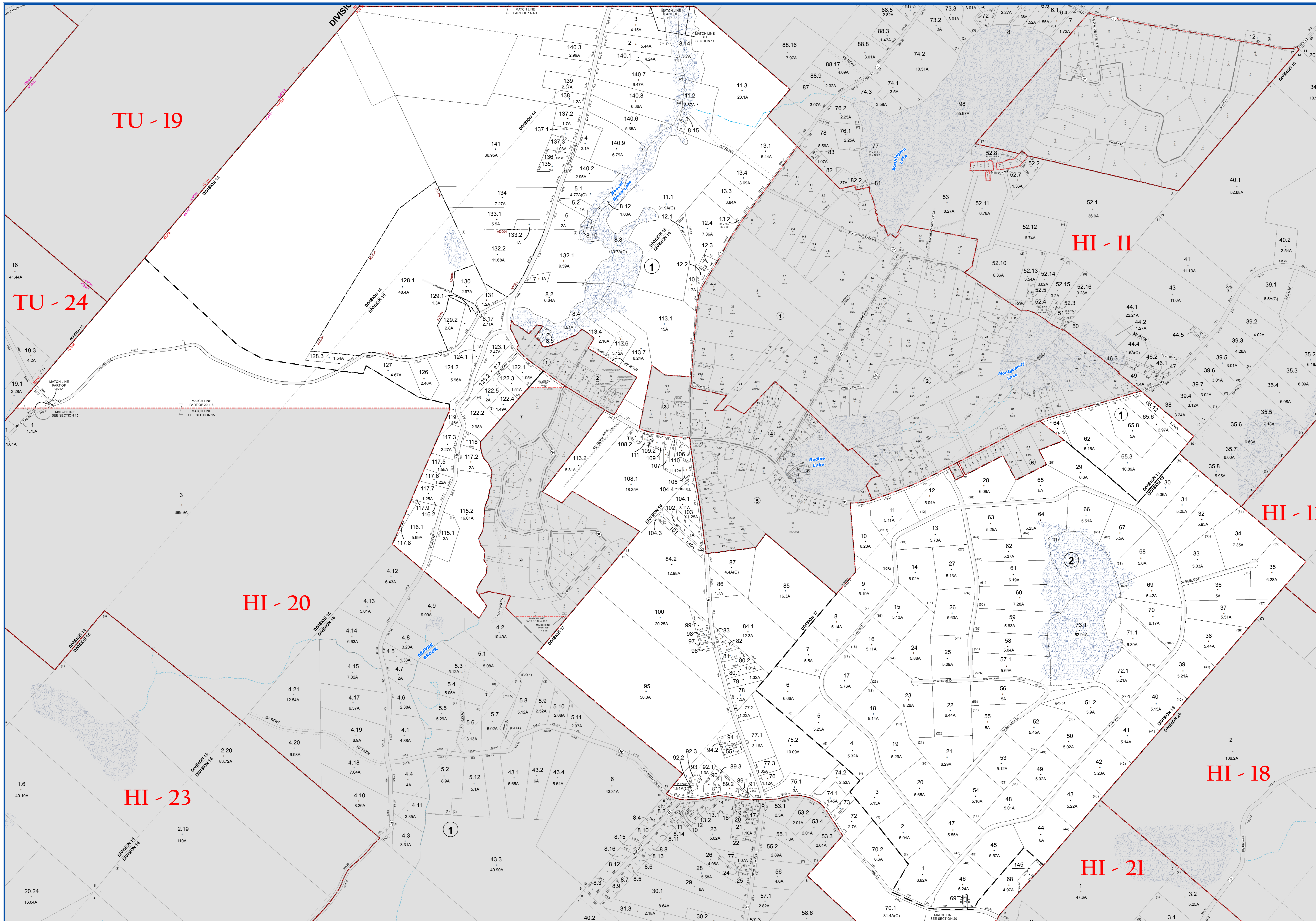
TAX MAP
TOWN OF HIGHLAND
SULLIVAN COUNTY, NEW YORK

North American datum 1983, State Plane New York East Feet

Photo No: 22021223-34-35 Date of Map: 12/30/1996
Date of Photo: 6/5/1994 Scale: 1" = 400'

Section No: 14

Current to: 10/18/2018



SULLIVAN COUNTY TAX MAP DEPARTMENT
 FOR TAX PURPOSES ONLY
 NOT TO BE USED FOR CONVEYANCE

LEGEND APPLIES ONLY TO THE UNSHADED PORTION OF THE MAP

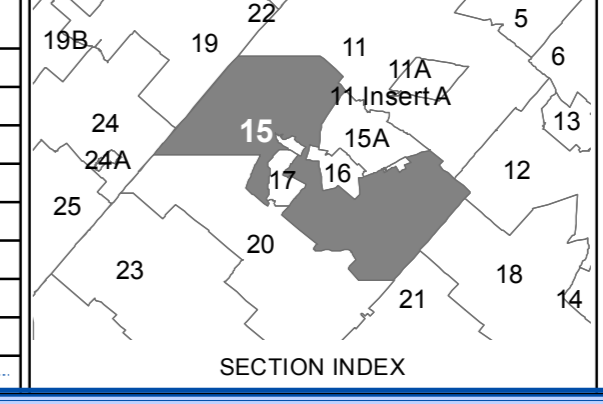
North American Datum 1983, New York East

Sullivan COUNTY CATSKILLS
 Mountains of Opportunity
 Office of Real Property Services
 Sullivan County Government Center
 100 North St. Monticello, NY 12701
 Phone: (845) 897-2221

REVISION TABLE	
DATE	CHANGES
2/21/2015	Combo 11-1-92, 1-92, 2-2 & 15-1-11, 8-1 Now 11-1-11
6/24/2017	Subdivided 15-1-2 into 8-15 and 8-17
10/23/2008	New Survey updated acreage & Frontage on 15-1-98
10/23/2008	Added 9' ROW over 15-1-92, 2 & 92, 1 to 92, 3
7/21/2008	New Survey updated acreage & Frontage on 15-1-113
6/2/2008	New Survey updated acreage & Frontage on 15-1-127
6/2/2008	New Survey updated acreage & Frontage on 15-1-128
3/13/2008	updated dimensions on 15-1-8, 8 & 2

SPECIAL DISTRICTS			
TYPE	SYMBOL	NAME	ARL.M. NO.
FIRE	FD	YULIAN FIRE PROTECTION DIST.	FD006
SCHOOL	SCH	ELDRIDGE	4834611
SCHOOL	SCH	SULLIVAN WEST CENT. SCH. DIST.	484982

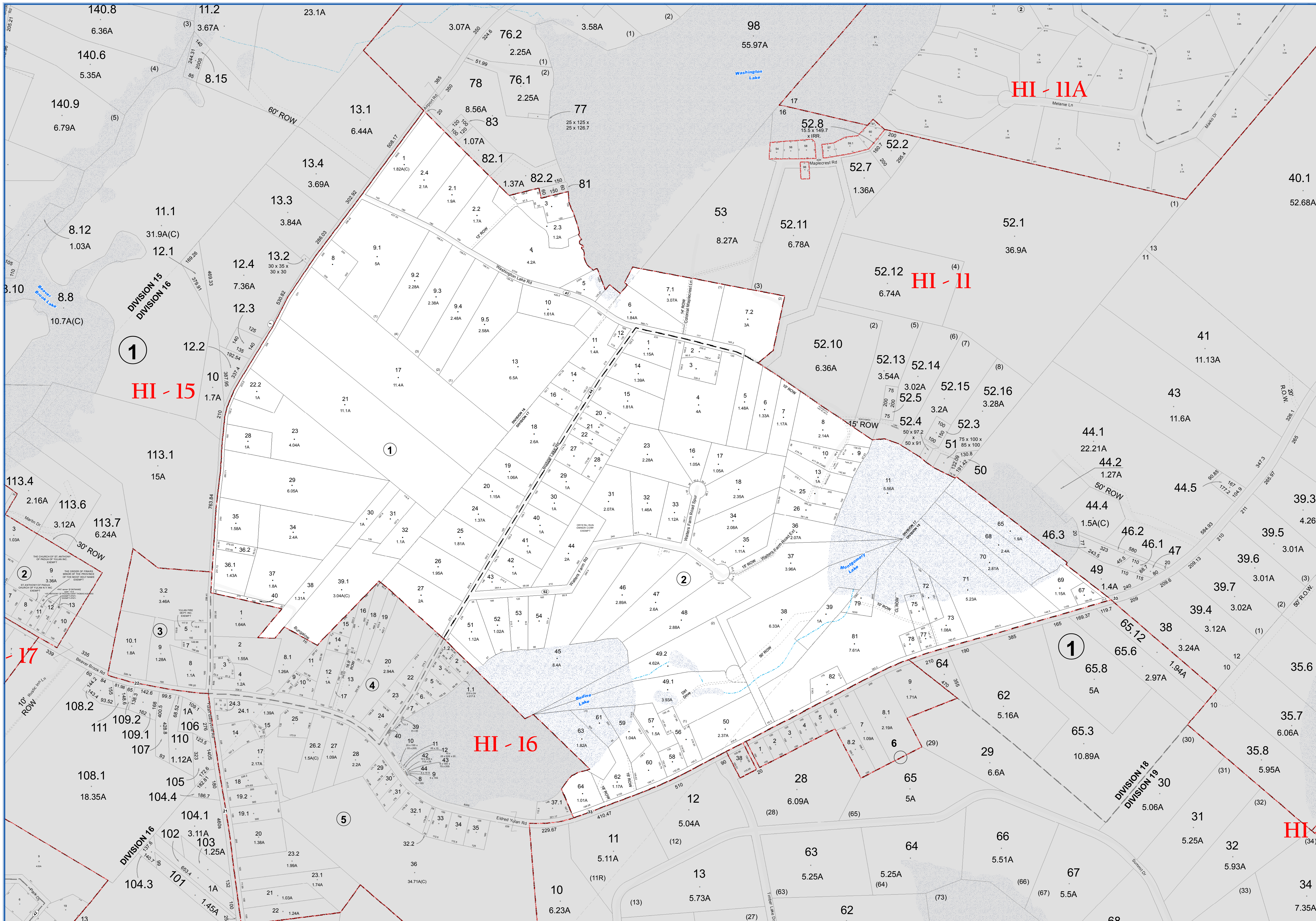
LEGEND	
STATE OR COUNTY LINE	TAX MAP BLOCK NO.
CITY/TOWN OR VILLAGE LINE	FLEED PLAN LOT NO.
BLOCK/LINE	FLEED PLAN BLOCK NO.
SPECIAL DISTRICT LINE	TAX MAP LOT NO.
EASEMENT LINE	AREA (From Deed)
PROPERTY LINE	AREA (Callaway)
FLEED PLAN LOT LINE	DIMENSION LINE (From Deed)
PATENT LINE	DIMENSION LINE (Survey)
MATCHLINE	STREAM



TAX MAP
TOWN OF HIGHLAND
 SULLIVAN COUNTY, NEW YORK
 North American datum 1983, State Plane New York East Feet

Photo No: 2-19-20-21 Date of Map: 10/16/2018
 Date of Photo: 10/16/2018 Scale: 1" = 400'
 Section No: 15

Current to: 10/16/2018



SULLIVAN COUNTY TAX MAP DEPARTMENT
 FOR TAX PURPOSES ONLY
 NOT TO BE USED FOR CONVEYANCE

LEGEND APPLIES ONLY TO THE UNSHADED PORTION OF THE MAP

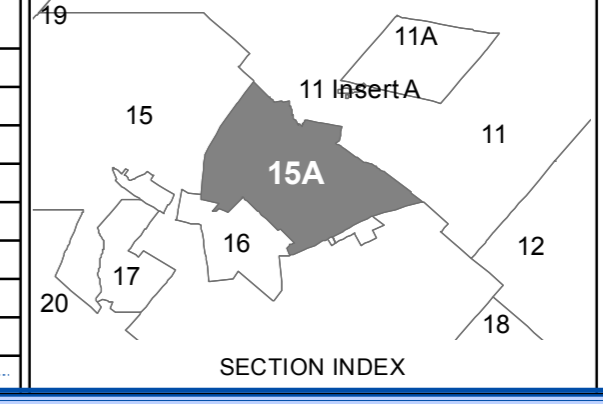
North American Datum 1983, New York East

Sullivan COUNTY CATSKILLS
 Office of Real Property Services
 Sullivan County Government Center
 100 North St., Monticello, NY 12701
 Phone: (849) 897-2221

REVISION TABLE	
DATE	CHANGES
3/1/2013	Split 15.A-2-12 into 12.1 & 12.2
3/1/2013	Combo 15.A-2-12 with 10 & 15.A-2-13
7/23/2009	Combo 15A-2-80 new visit & new pld 15A-2-79
12/20/08	New Survey 15A-2-9 see deed# 3429405
3/3/2006	Merged 11-1-52.8 with 15A-1-7
3/3/2006	2 Lot Sub 15A-1-7 into 7.1 & 7.2

SPECIAL DISTRICTS			
TYPE	SYMBOL	NAME	ARL.M. NO.
FIRE	FD	YULIAN FIRE PROTECTION DIST	FD005
SCHOOL	SCH	ELDRID	483401

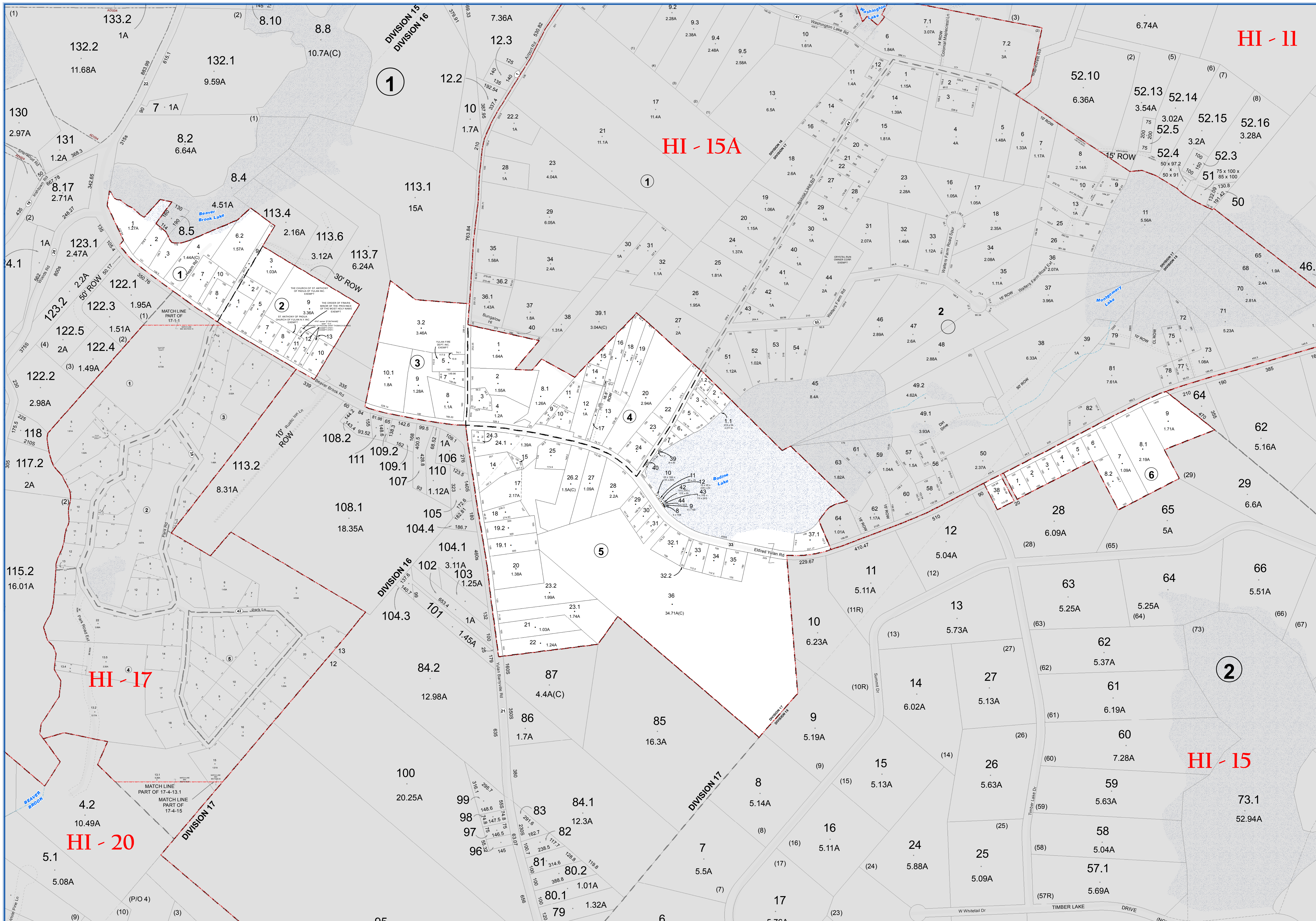
LEGEND	
STATE OR COUNTY LINE	TAX MAP BLOCK NO.
CITY/TOWN OR VILLAGE LINE	FILED PLAN LOT NO.
BLOCK LIMIT	FILED PLAN BLOCK NO.
SPECIAL DISTRICT LINE	TAX MAP LOT NO.
EASEMENT LINE	AREA (From Deed)
PROPERTY LINE	AREA (Callabed)
FILED PLAN LOT LINE	AREA (From Deed)
PATENT LINE	DIMENSION (Square)
MATCH LINE	STREAM



TOWN OF HIGHLAND
 SULLIVAN COUNTY, NEW YORK
 North American datum 1983, State Plane New York East Feet

Photo No: 2-19-20-21 Date of Map: 8/15/1987
 Date of Photo: 6/5/1984 Scale: 1" = 200'
 Section No: 15A

Current to: 10/16/2018



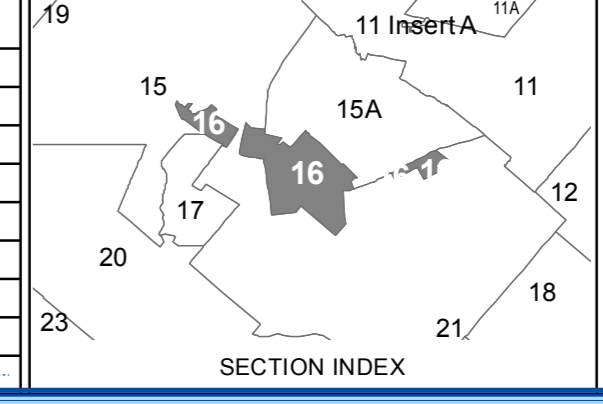
SULLIVAN COUNTY TAX MAP DEPARTMENT
 FOR TAX PURPOSES ONLY
 NOT TO BE USED FOR CONVEYANCE
 LEGEND APPLIES ONLY TO THE UNSHADED PORTION OF THE MAP
 North American Datum 1983, New York East

Sullivan County Catskills
 County of Catskills
 Office of Real Property Services
 Sullivan County Government Center
 100 North St., Monticello, NY 12701
 Phone: (849) 897-2221

REVISION TABLE	
DATE	CHANGES
8/24/2017	Combined 15-1-8.6 and 8.16 into 15-1-1
1/22/2009	Updated dimensions & configs on 15-5-3.6.7&41
3/13/2008	Updated dimensions on 15-1-1, 2 & 3
3/13/2008	plz 15-1-8 was never conveyed from George Bradley
3/13/2008	Section 16 Block 1 & Block 2 Redraw
5/29/2007	Merged 16-6-7 & 16-6-8.3 into 16-6-7

SPECIAL DISTRICTS			
TYPE	SYMBOL	NAME	ARLIM NO.
SCHOOL	SCH	ELDRED	483401
FIRE	FD	YULAN FIRE PROTECTION DIST	FD666

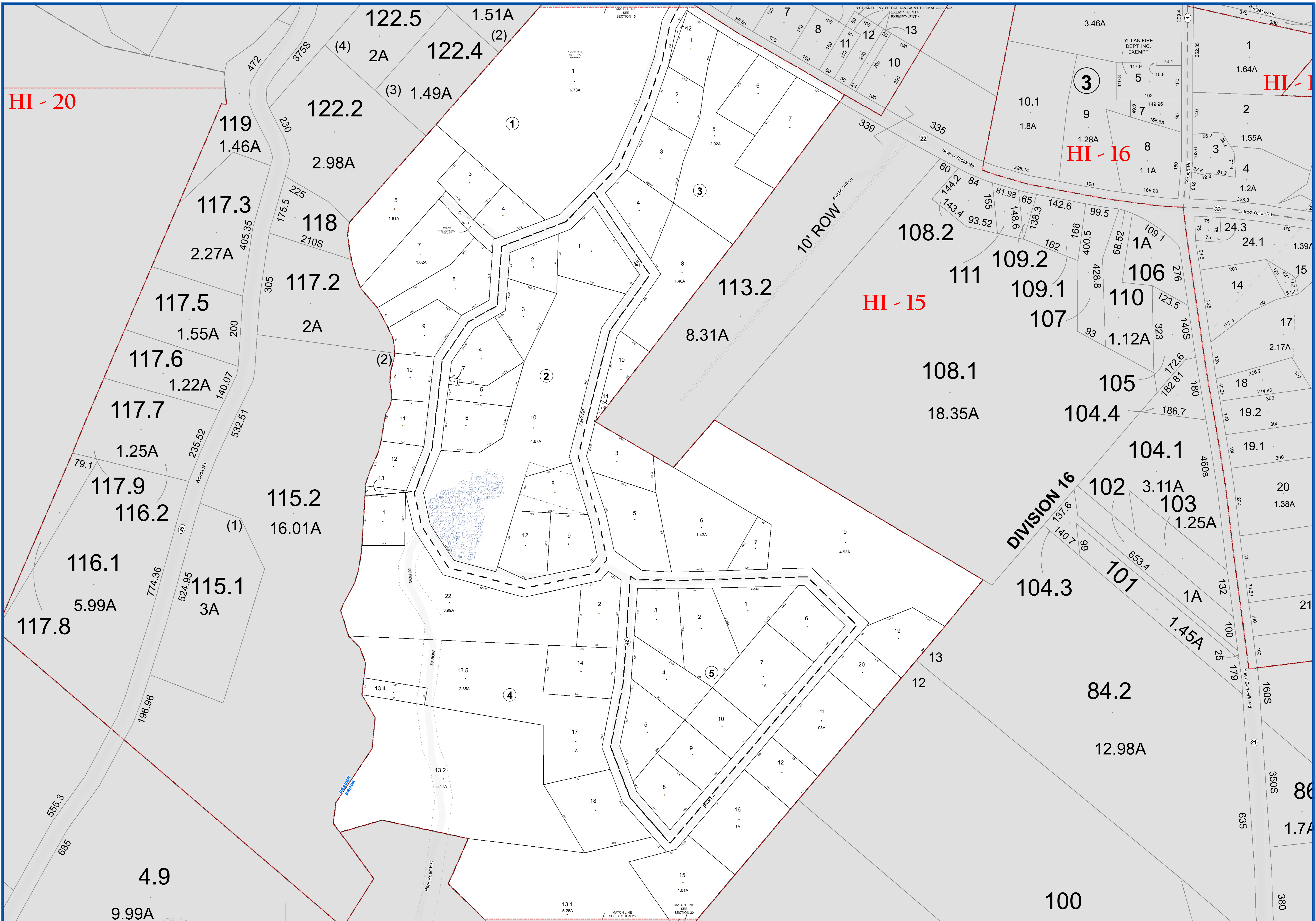
LEGEND	
STATE OR COUNTY LINE	TAX MAP BLOCK NO.
CITY TOWN OR VILLAGE LINE	FILED PLAN LOT NO.
BLOCK LIMIT	FILED PLAN BLOCK NO.
SPECIAL DISTRICT LINE	TAX MAP LOT NO.
EASEMENT LINE	AREA (From Deed)
PROPERTY LINE	AREA (Callaway)
FILED PLAN LOT LINE	AREA (From Deed)
PATENT LINE	DIMENSION (From Deed)
DIMENSION LINE	DIMENSION (Survey)
MATCH LINE	STREAM



TOWN OF HIGHLAND
 SULLIVAN COUNTY, NEW YORK
 North American datum 1983, State Plane New York East Feet

Photo No: 2-19-20-21 Date of Map: 6/2/1964
 Date of Photo: 6/5/1964 Scale: 1" = 200'
 Section No: 16

Current to: 10/16/2018



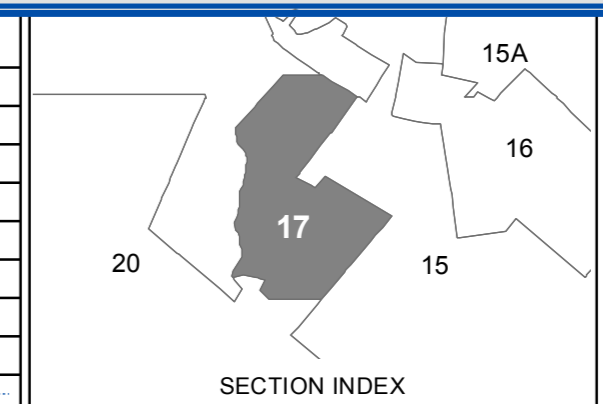
SULLIVAN COUNTY TAX MAP DEPARTMENT
 FOR TAX PURPOSES ONLY
 NOT TO BE USED FOR CONVEYANCE
 LEGEND APPLIES ONLY TO THE UNSHADED PORTION OF THE MAP
 North American Datum 1983, New York East

Sullivan County Catskills
 Division of Real Property Services
 Sullivan County Government Center
 100 North St. Monticello, NY 12701
 Phone: (849) 897-2221

REVISION TABLE	
DATE	CHANGES
2/27/2018	Combo: 17-1-2 void Now 17-1-1

SPECIAL DISTRICTS			
TYPE	SYMBOL	NAME	ARLM NO.
SCHOOL	SCH	ELDRD	483401
FIRE	FD	YULAN FIRE PROTECTION DIST	FD066

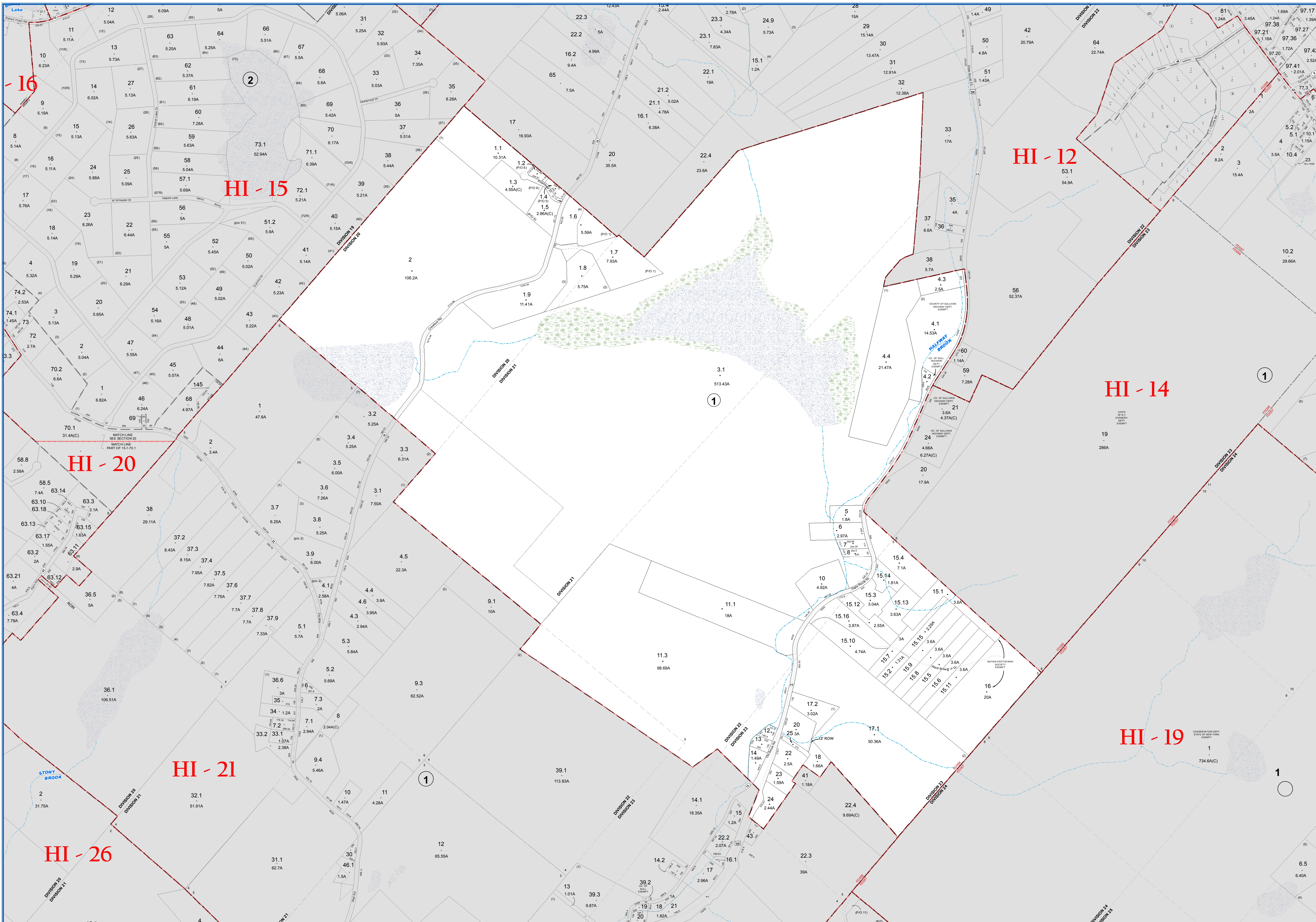
LEGEND	
STATE OR COUNTY LINE	TAX MAP BLOCK NO.
CITY/TOWN OR VILLAGE LINE	FILED PLAN LOT NO.
BLOCK LIMIT	FILED PLAN BLOCK NO.
TAX MAP LOT NO.	AREA (From Deed)
EASEMENT LINE	AREA (Call/Map)
PROPERTY LINE	DIMENSION (From Deed)
FILED PLAN LOT LINE	DIMENSION (Scared)
PATENT LINE	STREAM



TOWN OF HIGHLAND
 SULLIVAN COUNTY, NEW YORK
 North American datum 1983, State Plane New York East Feet

Photo No: 2-19-20 Date of Map: 9/19/1999
 Date of Photo: 6/5/1994 Scale: 1" = 100'
 Section No: 17

Current to: 10/16/2018



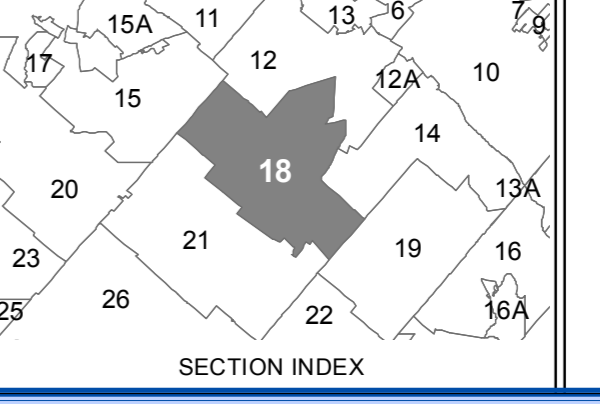
SULLIVAN COUNTY TAX MAP DEPARTMENT
 FOR TAX PURPOSES ONLY
 NOT TO BE USED FOR CONVEYANCE
 LEGEND APPLIES ONLY TO THE UNSHADED PORTION OF THE MAP
 North American Datum 1983, New York East



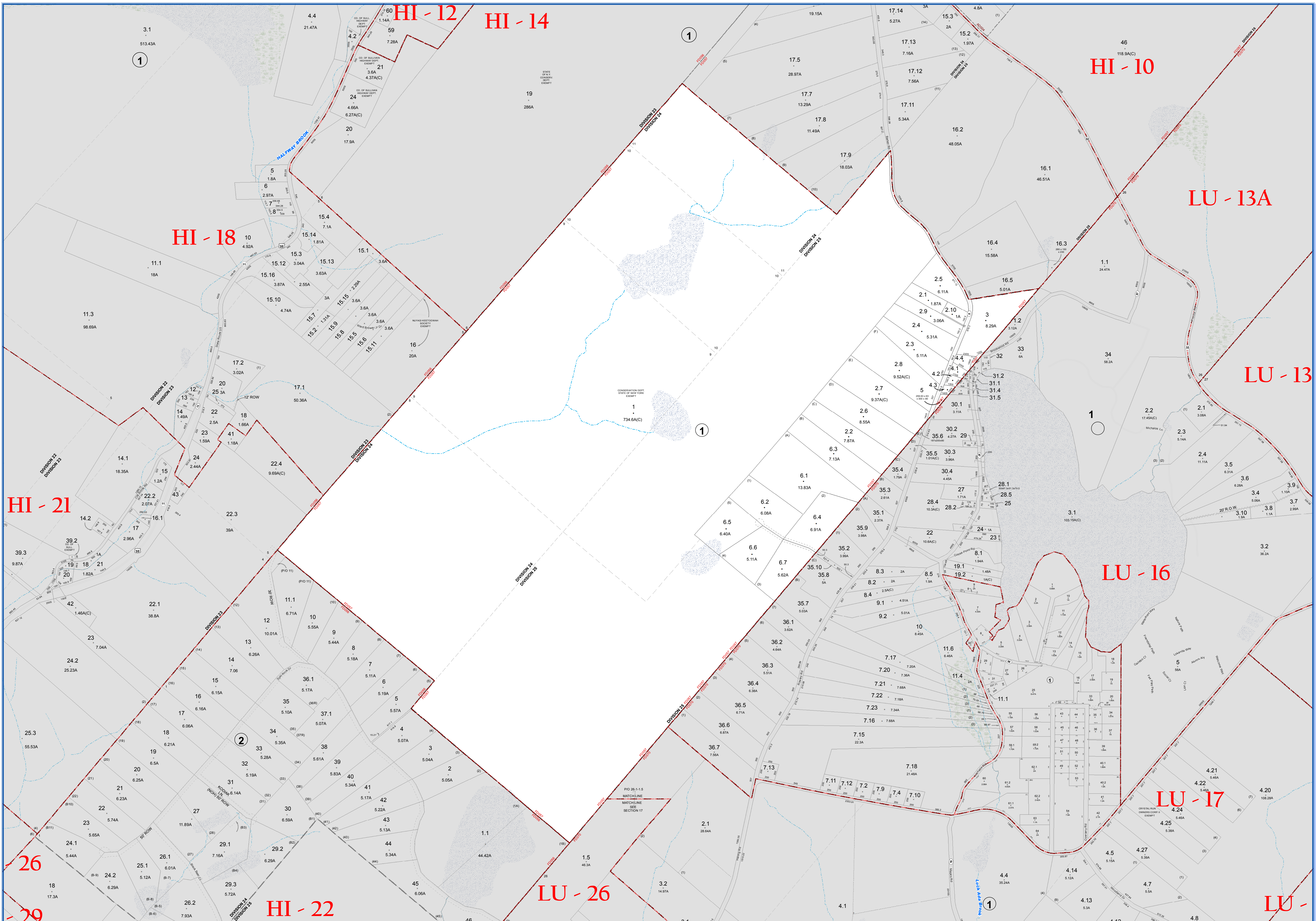
REVISION TABLE			
DATE	CHANGES	DATE	CHANGES
1/25/2010	New Survey updated acreage on 18-1-18 & 21-1-41		
1/25/2009	Comp 18-1-7 split into 7 & 1-10		
12/23/2009	Corridor 18-1-1 shown west & now pld 18-1-1-6		
7/7/2008	71 of Sub 18-1-1 into 1-1-1-3		
5/5/2008	New Survey updated acreage on 18-1-1-1		
11/19/2007	New survey 18-1-24 see deed# 3408/204		

SPECIAL DISTRICTS			
TYPE	SYMBOL	NAME	ARLM NO.
SCHOOL	SCH	ELDERD	483401
FIRE	FD	YULIAN FIRE PROTECTION DIST.	FD056
FIRE	FD	HIGHLAND LAKE FIRE PROT. DIST.	FD057

LEGEND	
STATE OR COUNTY LINE	TAX MAP BLOCK NO.
CITY/TOWN OR VILLAGE LINE	FILED PLAN LOT NO.
BLOCK LIMIT	FILED PLAN BLOCK NO.
SPECIAL DISTRICT LINE	TAX MAP LOT NO.
EASEMENT LINE	AREA (From Deed)
PROPERTY LINE	AREA (Callaway)
FILED PLAN LOT LINE	DIMENSION (From Deed)
PATENT LINE	DIMENSION (Scared)
MATCHLINE	STREAM



TAX MAP
TOWN OF HIGHLAND
 SULLIVAN COUNTY, NEW YORK
 North American datum 1983, State Plane New York East Feet
 Photo No: 230_21 Date of Map: 12/31/1996
 Date of Photo: 6/4/1994 Scale: 1" = 400'
 Section No: 18
 Current to: 10/18/2018



SULLIVAN COUNTY TAX MAP DEPARTMENT
 FOR TAX PURPOSES ONLY
 NOT TO BE USED FOR CONVEYANCE

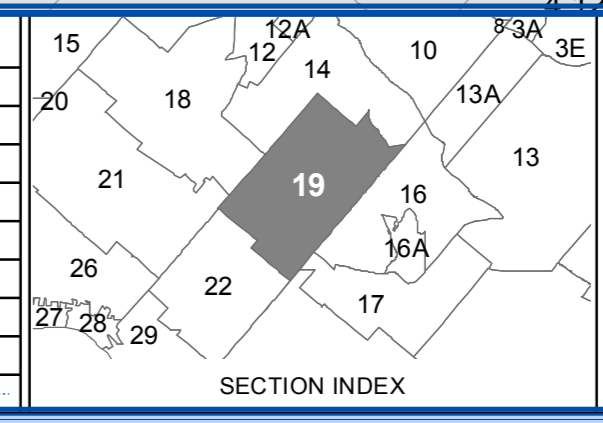
LEGEND APPLIES ONLY TO THE UNSHADED PORTION OF THE MAP

Office of Real Property Services
 Sullivan County Government Center
 100 North St. Monticello, NY 12701
 Phone: (845) 897-2221

REVISION TABLE			
DATE	CHANGES	DATE	CHANGES
10/20/2008	Updated Dimensions on 19-1-4.1 - 19-1-4.4		

SPECIAL DISTRICTS			
TYPE	SYMBOL	NAME	ARL.M. NO.
FIRE	FD	YULAN FIRE PROTECTION DIST.	FD005
SCHOOL	SCH	ELDRIDGE	4834611
FIRE	FD	TOWN OF LUMBERLAND	FD070
FIRE	FD	HIGHLAND LAKE FIRE PROT. DIST.	FD057

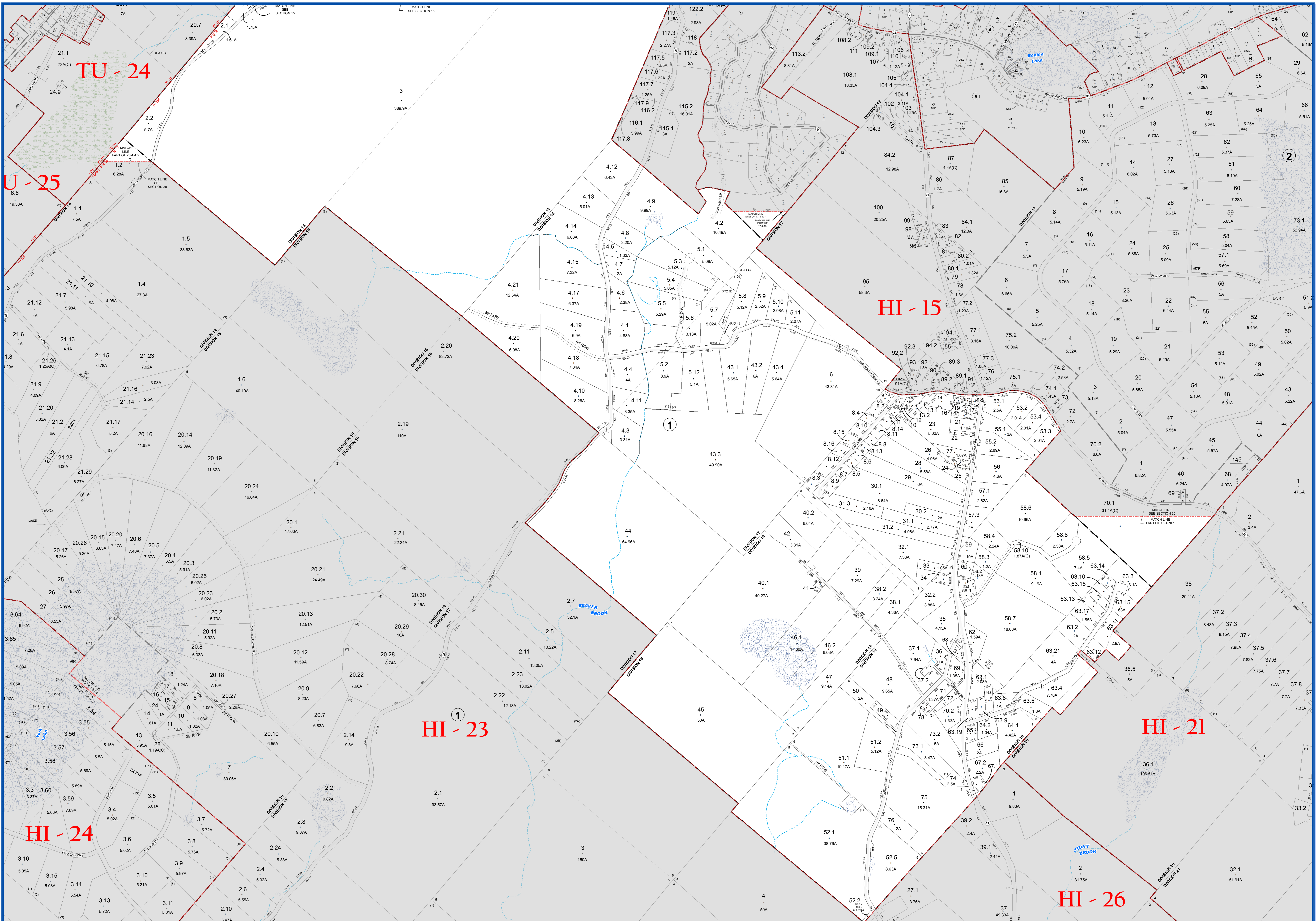
LEGEND	
STATE OR COUNTY LINE	TAX MAP BLOCK NO.
CITY/TOWN OR VILLAGE LINE	FILED PLAN LOT NO.
BLOCK/LIMIT	FILED PLAN BLOCK NO.
SPECIAL DISTRICT LINE	TAX MAP LOT NO.
EASEMENT LINE	AREA (From Deed)
PROPERTY LINE	AREA (Salvaged)
FILED PLAN LOT LINE	DIMENSION (From Deed)
PATENT LINE	DIMENSION (Searched)
MATCHLINE	STREAM



TOWN OF HIGHLAND
 SULLIVAN COUNTY, NEW YORK
 North American datum 1983, State Plane New York East Feet

Photo No: 22122 Date of Map: 10/3/2003
 Date of Photo: 6/4/1954 Scale: 1" = 400'
 Section No: 19

Current to: 10/16/2018



SULLIVAN COUNTY TAX MAP DEPARTMENT

FOR TAX PURPOSES ONLY
NOT TO BE USED FOR CONVEYANCE

LEGEND APPLIES ONLY TO THE UNSHADED PORTION OF THE MAP

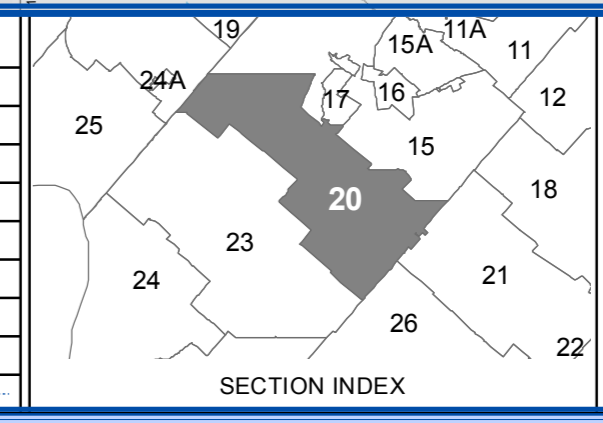
North American Datum 1983, New York East

Owned & Maintained by
Office of Real Property Services
Sullivan County Government Center
100 North St., Monticello, NY 12701
Phone: (849) 897-2221

REVISION TABLE			
DATE	CHANGES	DATE	CHANGES
5/7/2009	Combo 20-1-15 now void & now pto 20-1-14	5/31/2007	Merged 20-1-57 2 & 59 into 59
12/29/2008	Combo 20-1-5 14 now void & now pto 20-1-5 7		
11/6/2008	Combo 20-1-5 13 now void & now pto 20-1-5 8		
10/23/2008	New Survey updated frontage on 20-1-30		
9/16/2008	Lot Imp 20-1-5 7 & 8 into 5 7,5,8,5,13 & 5 14		
9/8/2008	20-1-60 is less than an acre updated dimensions		
6/2/2008	New Survey updated acreage & Frontage on 20-1-4		
10/12/2007	20-1-48 includes land across C.R. 21		

SPECIAL DISTRICTS			
TYPE	SYMBOL	NAME	ARLM NO.
FIRE	FD	YULAN FIRE PROTECTION DIST	FD006
SCHOOL	SCH	ELDRIDG	483461
SCHOOL	SCH	NARROWSBURG	484801
FIRE	FD	LANA	FD111

LEGEND	
STATE OR COUNTY LINE	TAX MAP BLOCK NO.
CITY TOWN OR VILLAGE LINE	FLEET PLAN LOT NO.
BLOOD BLOT	FLEET PLAN BLOCK NO.
SPECIAL DISTRICT LINE	TAX MAP LOT NO.
EASEMENT LINE	AREA (From Deed)
PROPERTY LINE	AREA (Callaway)
FLEET PLAN LOT LINE	DIMENSION (From Deed)
PATENT LINE	DIMENSION (Scribed)
MATCHLINE	STREAM



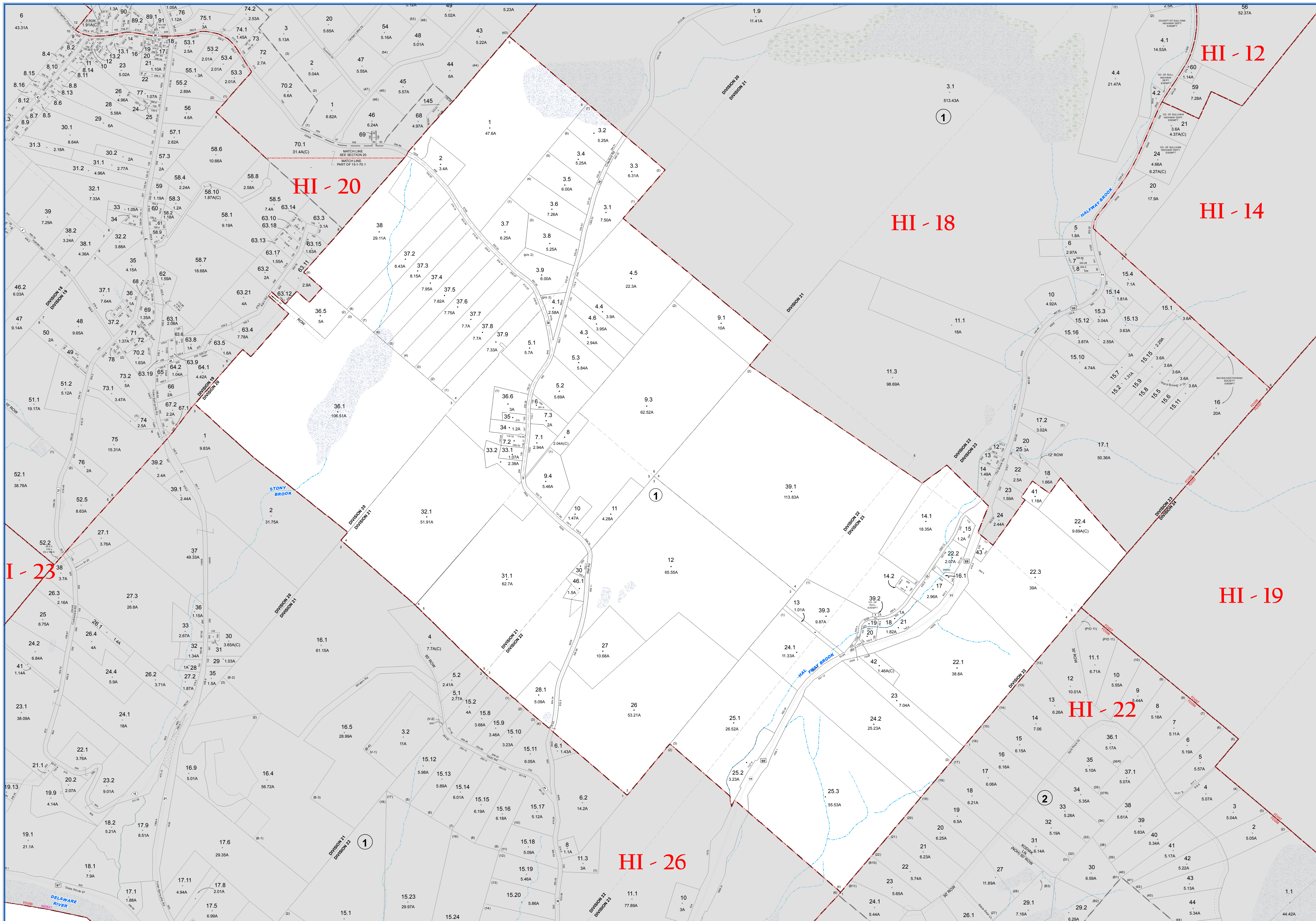
TOWN OF HIGHLAND

SULLIVAN COUNTY, NEW YORK

North American datum 1983, State Plane New York East Feet

Photo No: 2-19-20 Date of Map: 1/25/1998
Date of Photo: 6/4/1994 Scale: 1" = 400'
Section No: 20

Current to: 10/16/2018



SULLIVAN COUNTY TAX MAP DEPARTMENT
 FOR TAX PURPOSES ONLY
 NOT TO BE USED FOR CONVEYANCE

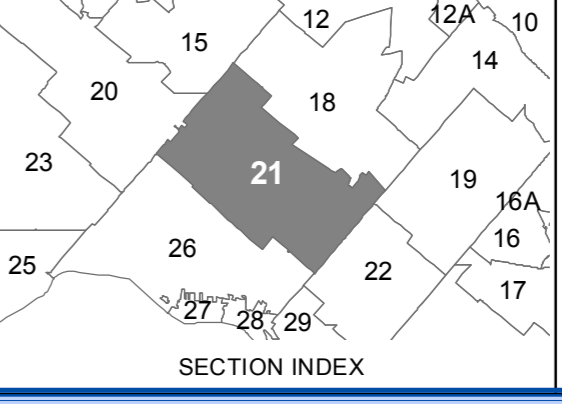
LEGEND APPLIES ONLY TO THE UNSHADED PORTION OF THE MAP

Office of Real Property Services
 Sullivan County Government Center
 100 North St. Monticello, NY 12701
 Phone: (845) 897-2221

REVISION TABLE	
DATE	CHANGES
8/25/2015	Combined 21-1-22.5 into 16.1
8/25/2015	Combined 21-1-16.2 into 22.2
8/25/2015	Split 21-1-16 into 16.1 and 16.2
8/25/2015	Split 21-1-22.2 into 22.2 and 22.5
1/25/2010	New Survey updated acreage on 18-1-18 & 21-1-41

SPECIAL DISTRICTS			
TYPE	SYMBOL	NAME	ARLID NO.
SCHOOL	SCH	ELDRED	483401
FIRE	FD	YULAN FIRE PROTECTION DIST	FD066

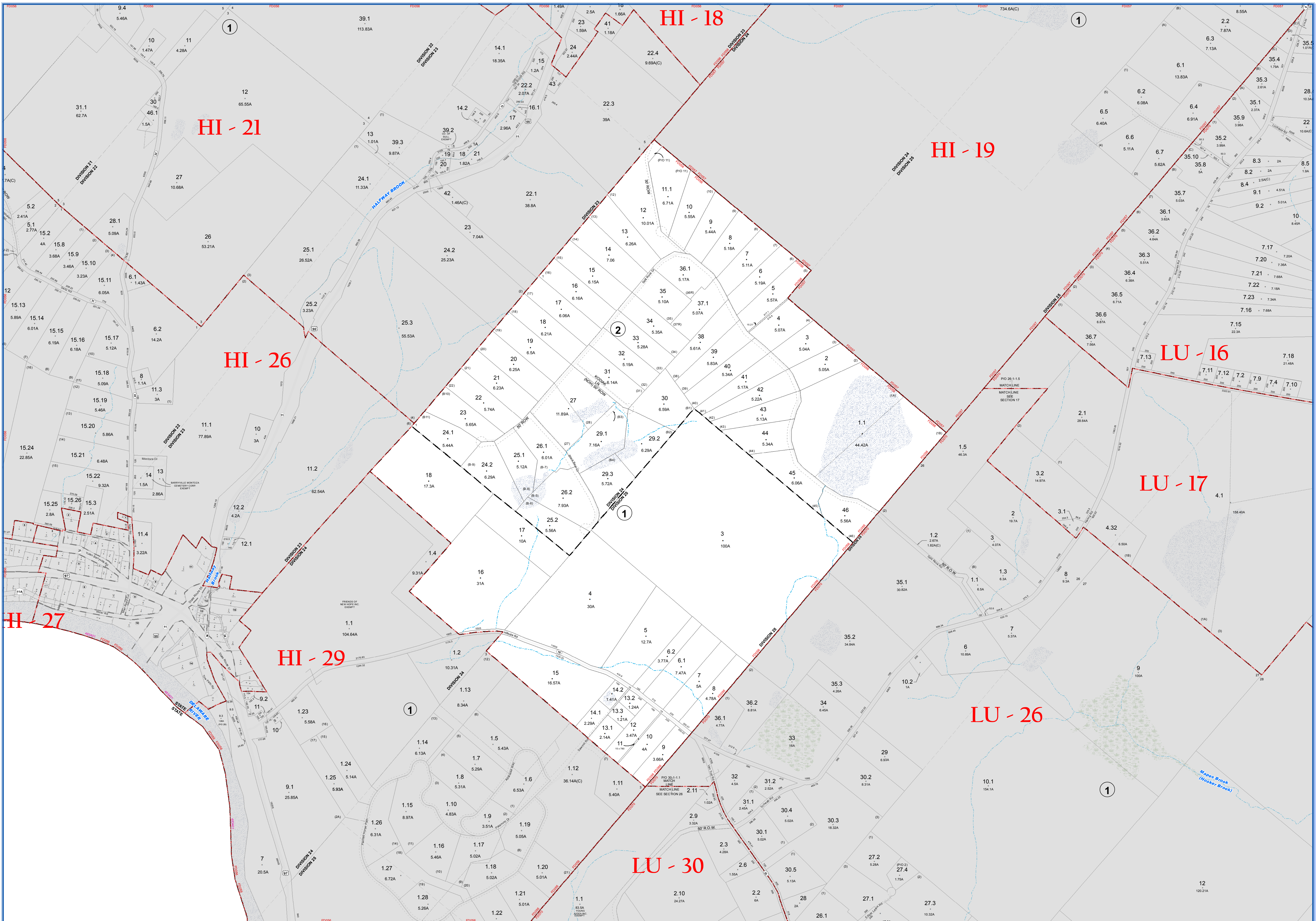
LEGEND	
STATE OR COUNTY LINE	TAX MAP BLOCK NO.
CITY TOWN OR VILLAGE LINE	FILED PLAN LOT NO.
BLOCK LIMIT	FILED PLAN BLOCK NO.
SPECIAL DISTRICT LINE	TAX MAP LOT NO.
EASEMENT LINE	AREA (From Deed)
PROPERTY LINE	AREA (Call/Map)
FILED PLAN LOT LINE	DIMENSION (From Deed)
PATENT LINE	DIMENSION (Survey)
MATCHLINE	STREAM



TAX MAP
TOWN OF HIGHLAND
 SULLIVAN COUNTY, NEW YORK
 North American datum 1983, State Plane New York East Feet

Photo No: 230.21 Date of Map: 9/24/2003
 Date of Photo: 6/4/1994 Scale: 1" = 400'
 Section No: 21

Current to: 10/16/2018



SULLIVAN COUNTY TAX MAP DEPARTMENT
 FOR TAX PURPOSES ONLY
 NOT TO BE USED FOR CONVEYANCE

LEGEND APPLIES ONLY TO THE UNSHADED PORTION OF THE MAP

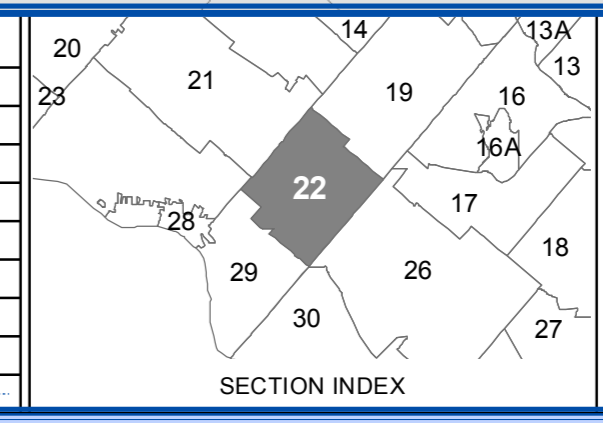
North American Datum 1983, New York East

Sullivan County Catskills
 Mountains of Opportunity
 Office of Real Property Services
 Sullivan County Government Center
 100 North St., Monticello, NY 12701
 Phone: (849) 897-2221

REVISION TABLE	
DATE	CHANGES
6/29/2009	Combo 22-2-11.2 now void & now pto 22-2-12
5/12/2008	Combo 22-2-12 now void & now pto 22-2-1.1
8/26/2007	Spht 22-2-11 into 11.1 & 11.2 by 3384673

SPECIAL DISTRICTS			
TYPE	SYMBOL	NAME	ARLM NO.
FIRE	FD	YULAN FIRE PROTECTION DIST.	FD006
SCHOOL	SCH	ELDRIDGE	4834611
FIRE	FD	TOWN OF LUMBERLAND	FD070
FIRE	FD	HIGHLAND LAKE FIRE PROT. DIST.	FD057

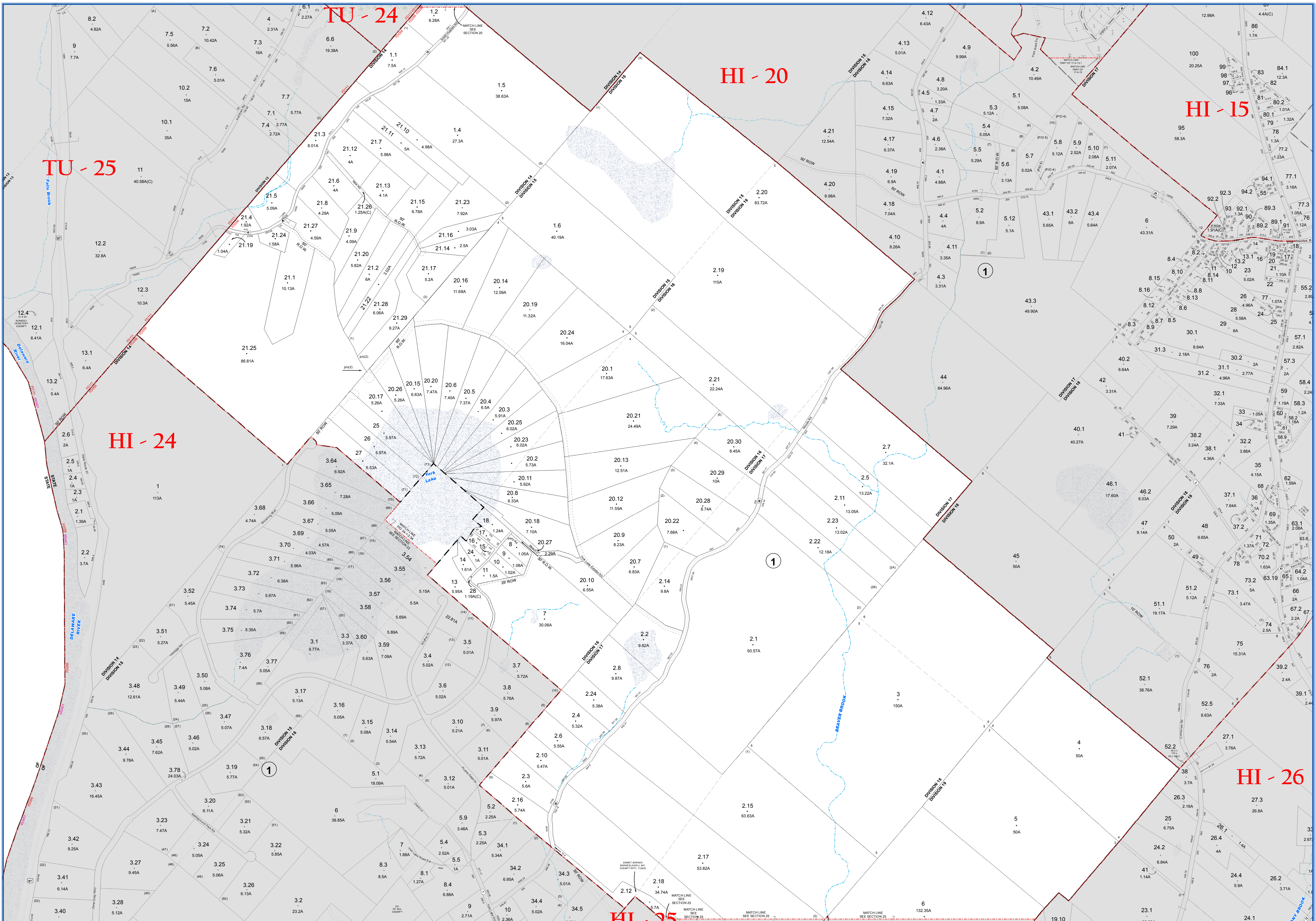
LEGEND	
STATE OR COUNTY LINE	TAX MAP BLOCK NO.
CITY TOWN OR VILLAGE LINE	FILED PLAN LOT NO.
BLOCK LIMIT	FILED PLAN BLOCK NO.
SPECIAL DISTRICT LINE	TAX MAP LOT NO.
EASEMENT LINE	AREA (From Deed)
PROPERTY LINE	AREA (Calculated)
FILED PLAN LOT LINE	DIMENSION (From Deed)
PATENT LINE	DIMENSION (Calculated)
MATCHLINE	STREAM



TOWN OF HIGHLAND
 SULLIVAN COUNTY, NEW YORK
 North American datum 1983, State Plane New York East Feet

Photo No: 22122 Date of Map: 8/12/1988
 Date of Photo: 6/4/1984 Scale: 1" = 400'
 Section No: 22

Current to: 10/16/2018



SULLIVAN COUNTY TAX MAP DEPARTMENT
 FOR TAX PURPOSES ONLY
 NOT TO BE USED FOR CONVEYANCE

LEGEND APPLIES ONLY TO THE UNSHADED PORTION OF THE MAP

North American Datum 1983, New York East

Office of Real Property Services
 Sullivan County Government Center
 100 North St., Monticello, NY 12701
 Phone: (845) 897-2221

REVISION TABLE	
DATE	CHANGES
2/27/2016	Combo 23-1-21.36 void Now 23-1-1.6
2/28/2016	Split 23-1-2.8 into 23 and 23A
1/28/2013	Split 23-1-2.1 into 23-1.2, 2.22 and 2.23
12/28/2010	Combo 23-1-21.31 into 21.25 Lot Line Change
8/13/2010	Lot Imp 23-1-21.29 split into 21.29 & 21.31
10/22/2007	New survey on 23-1-20.25

SPECIAL DISTRICTS			
TYPE	SYMBOL	NAME	ARLM NO.
FIRE	FD	YULAN FIRE PROTECTION DIST	FD006
FIRE	FD	LAWA	FD011
SCHOOL	SGH	ELDRD	483491

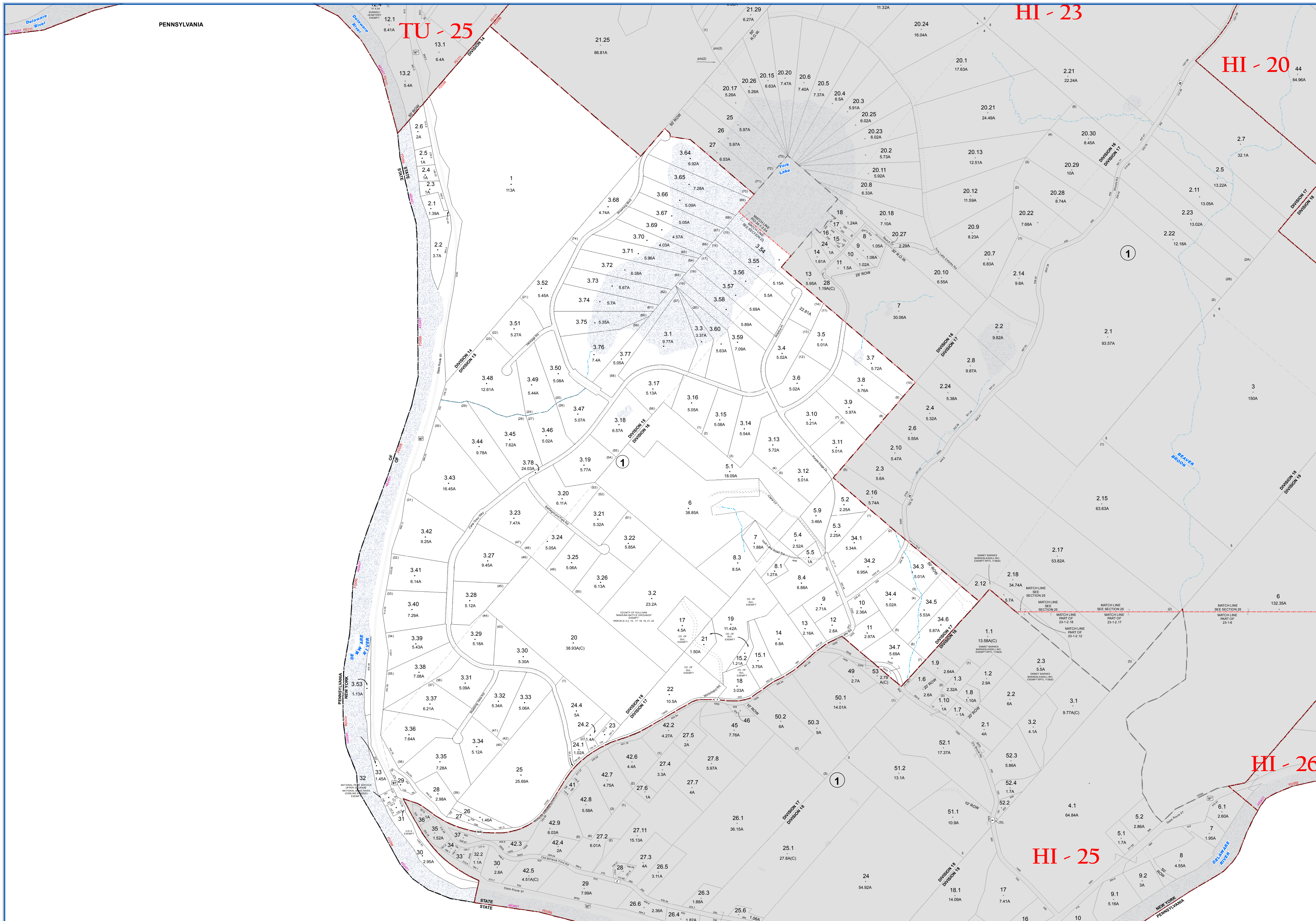
LEGEND	
STATE OR COUNTY LINE	TAX MAP BLOCK NO.
CITY TOWN OR VILLAGE LINE	FILED PLAN LOT NO.
BLOCK LIMIT	FILED PLAN BLOCK NO.
SPECIAL DISTRICT LINE	TAX MAP LOT NO.
EASEMENT LINE	AREA (From Deed)
PROPERTY LINE	AREA (Callaway)
FILED PLAN LOT LINE	FILED PLAN FROM DEED
PATENT LINE	DIMENSION (Square)
DIMENSION LINE	STREAM

TOWN OF HIGHLAND
 SULLIVAN COUNTY, NEW YORK
 North American datum 1983, State Plane New York East Feet

Photo No: 219.29 Date of Map: 4/23/1985
 Date of Photo: 6/5/1984 Scale: 1" = 400'
 Section No: 23

SECTION INDEX

Current to: 10/16/2018



SULLIVAN COUNTY TAX MAP DEPARTMENT
 FOR TAX PURPOSES ONLY
 NOT TO BE USED FOR CONVEYANCE

LEGEND APPLIES ONLY TO THE UNSHADED PORTION OF THE MAP

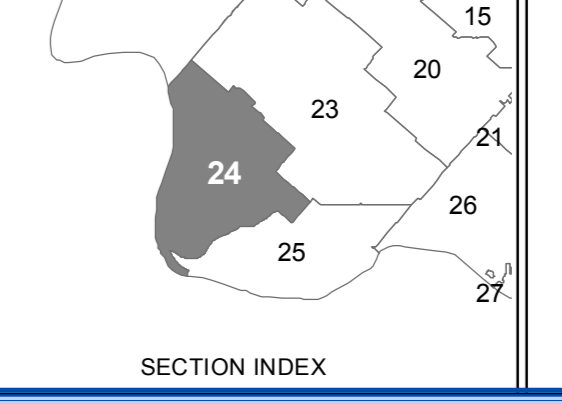
North American Datum 1983, New York East

Owned & Maintained by:
Office of Real Property Services
 Sullivan County Government Center
 100 North St. Monticello, NY 12701
 Phone: (649) 897-2221

REVISION TABLE	
DATE	CHANGES
10/23/2008	Red fringe wrong 24-1.34.2.34.3.34.48.10 "updated"

SPECIAL DISTRICTS			
TYPE	SYMBOL	NAME	ARL.M. NO.
FIRE	FD	YULIAN FIRE PROTECTION DIST.	FD005
SCHOOL	SCH	ELDRID	483401
FIRE	FD	LAINA	FD111

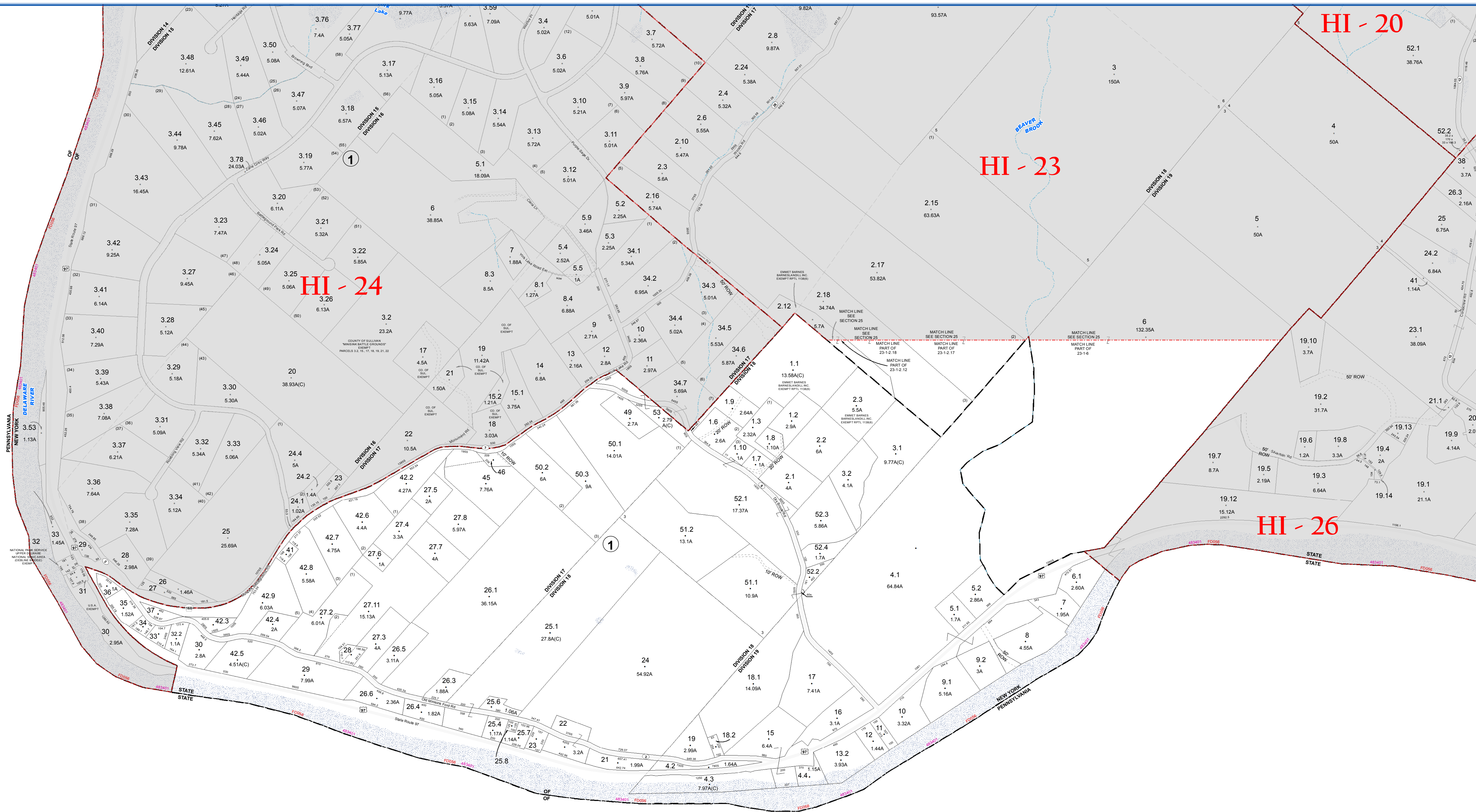
LEGEND	
STATE OR COUNTY LINE	TAX MAP BLOCK NO. (4)
CITY/TOWN OR VILLAGE LINE	FILED PLAN LOT NO. (1)
BLOOD LIMIT	FILED PLAN BLOCK NO. (2)
SPECIAL DISTRICT LINE	TAX MAP LOT NO. (3)
EASEMENT LINE	AREA (From Deed) 13.6A
PROPERTY LINE	AREA (Call/Aband) 14.2A(C)
FILED PLAN LOT LINE	AREA (From Deed) 2.6
PATENT LINE	DIMENSION (Square) 079
MATCHLINE	STREAM



TOWN OF HIGHLAND
 SULLIVAN COUNTY, NEW YORK
 North American datum 1983, State Plane New York East Feet

Photo No: 1.7.8.9 Date of Map: 1/25/1966
 Date of Photo: 6/4/1954 Scale: 1" = 400'
 Section No: 24

Current to: 10/18/2018



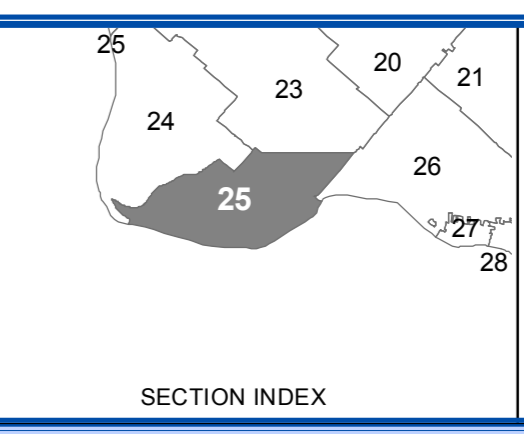
SULLIVAN COUNTY TAX MAP DEPARTMENT
 FOR TAX PURPOSES ONLY
 NOT TO BE USED FOR CONVEYANCE
 LEGEND APPLIES ONLY TO THE UNSHADED PORTION OF THE MAP
 North American Datum 1983, New York East

Sullivan COUNTY CATSKILLS
 Ministry of Opportunity
 Office of Real Property Services
 Sullivan County Government Center
 100 North St. Monticello, NY 12701
 Phone: (845) 897-2221

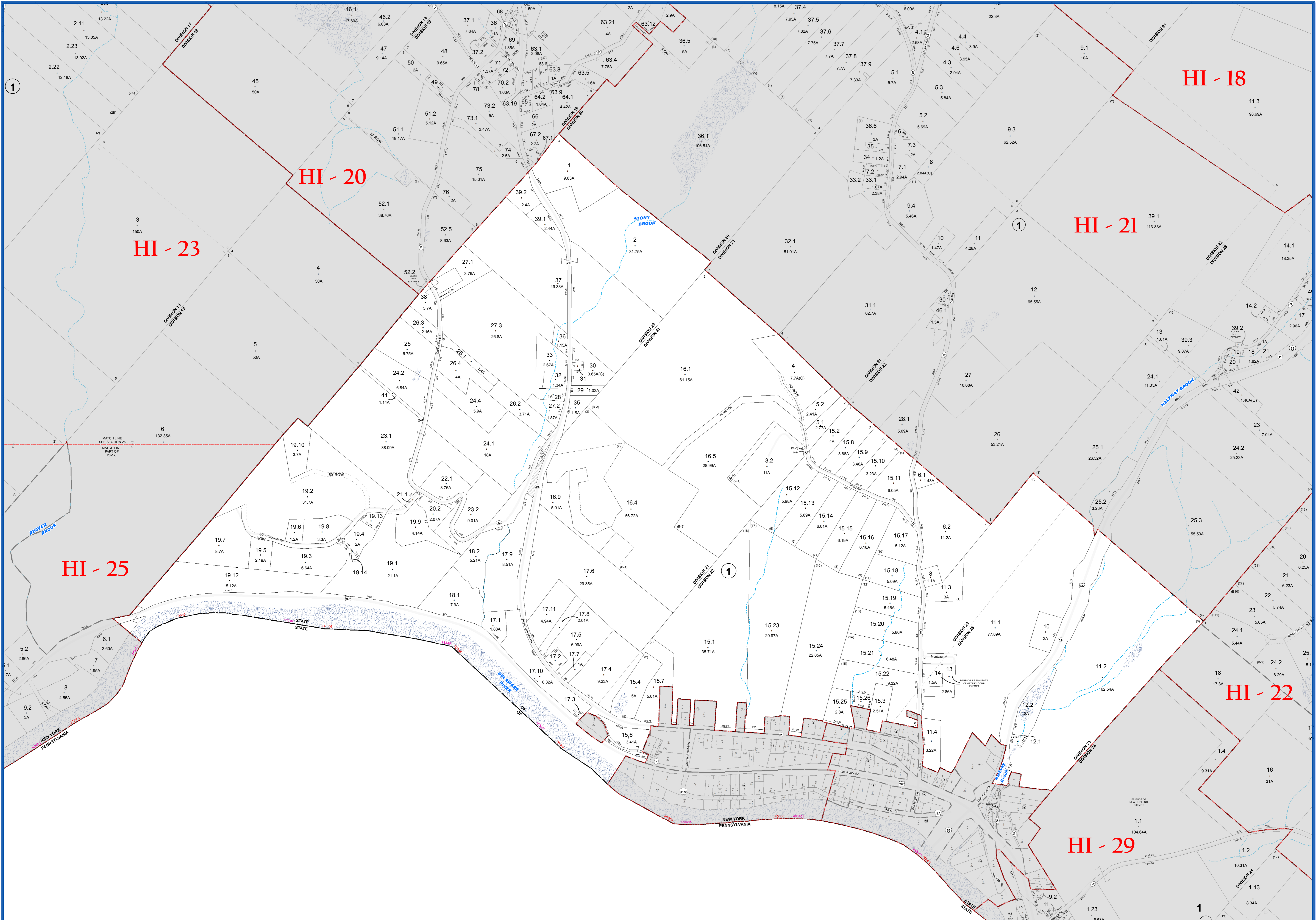
REVISION TABLE			
DATE	CHANGES	DATE	CHANGES

SPECIAL DISTRICTS			
TYPE	SYMBOL	NAME	ARLM NO.
FIRE	FD	YULAN FIRE PROTECTION DIST.	FD005
SCHOOL	SCH	ELDRD	483401

LEGEND	
STATE OR COUNTY LINE	TAX MAP BLOCK NO.
CITY/TOWN OR VILLAGE LINE	FILED PLAN LOT NO.
BLOCK/LINE	FILED PLAN BLOCK NO.
SPECIAL DISTRICT LINE	TAX MAP LOT NO.
EASEMENT LINE	AREA (SALVAGE)
PROPERTY LINE	AREA (SALVAGE)
FILED PLAN LOT LINE	DIMENSION (from Deed)
PATENT LINE	DIMENSION (Sched)
MATCHLINE	STREAM



TOWN OF HIGHLAND
 SULLIVAN COUNTY, NEW YORK
 North American datum 1983, State Plane New York East Feet
 Photo No: 1-07-08-09 Date of Map: 7/7/1988
 Date of Photo: 6/5/1954 Scale: 1" = 400'
 Section No: 25
 Current to: 10/16/2018



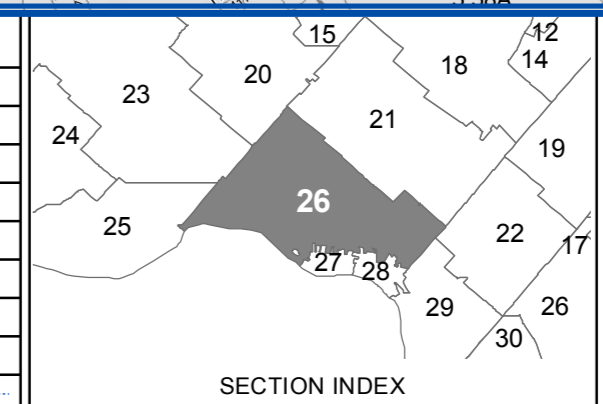
SULLIVAN COUNTY TAX MAP DEPARTMENT
 FOR TAX PURPOSES ONLY
 NOT TO BE USED FOR CONVEYANCE
 LEGEND APPLIES ONLY TO THE UNSHADED PORTION OF THE MAP
 North American Datum 1983, New York East

Sullivan County Catskills
 Owned & Maintained by:
Office of Real Property Services
 Sullivan County Government Center
 100 North St., Monticello, NY 12701
 Phone: (845) 897-2221

REVISION TABLE			
DATE	CHANGES	DATE	CHANGES
3/16/2009	Fixed tax map to show combo on 26-1-19.9		
8/11/2008	Redrew 26-1-30 & 26-1-31 due to survey received		

SPECIAL DISTRICTS			
TYPE	SYMBOL	NAME	ARLM NO.
FIRE	FD	YULAN FIRE PROTECTION DIST	FD005
SCHOOL	SCH	ELDRD	483401

LEGEND	
STATE OR COUNTY LINE	TAX MAP BLOCK NO.
CITY/TOWN OR VILLAGE LINE	FILED PLAN LOT NO.
BLOCK LIMIT	FILED PLAN BLOCK NO.
SPECIAL DISTRICT LINE	TAX MAP LOT NO.
EASEMENT LINE	AREA (From Deed)
PROPERTY LINE	AREA (Call/Map)
FILED PLAN LOT LINE	DIMENSION (From Deed)
PATENT LINE	DIMENSION (Scared)
MATCHLINE	STREAM



TOWN OF HIGHLAND
 SULLIVAN COUNTY, NEW YORK
 North American datum 1983, State Plane New York East Feet

Photo No: 220.21 Date of Map: 1/25/1998
 Date of Photo: 6/4/1994 Scale: 1" = 400'
 Section No: 26

Current to: 10/16/2018



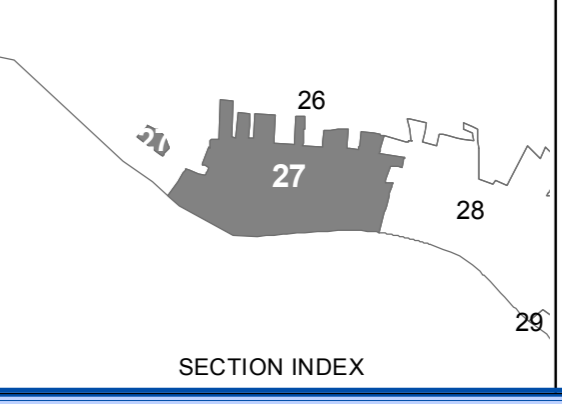
SULLIVAN COUNTY TAX MAP DEPARTMENT
 FOR TAX PURPOSES ONLY
 NOT TO BE USED FOR CONVEYANCE
 LEGEND APPLIES ONLY TO THE UNSHADED PORTION OF THE MAP
 North American Datum 1983, New York East



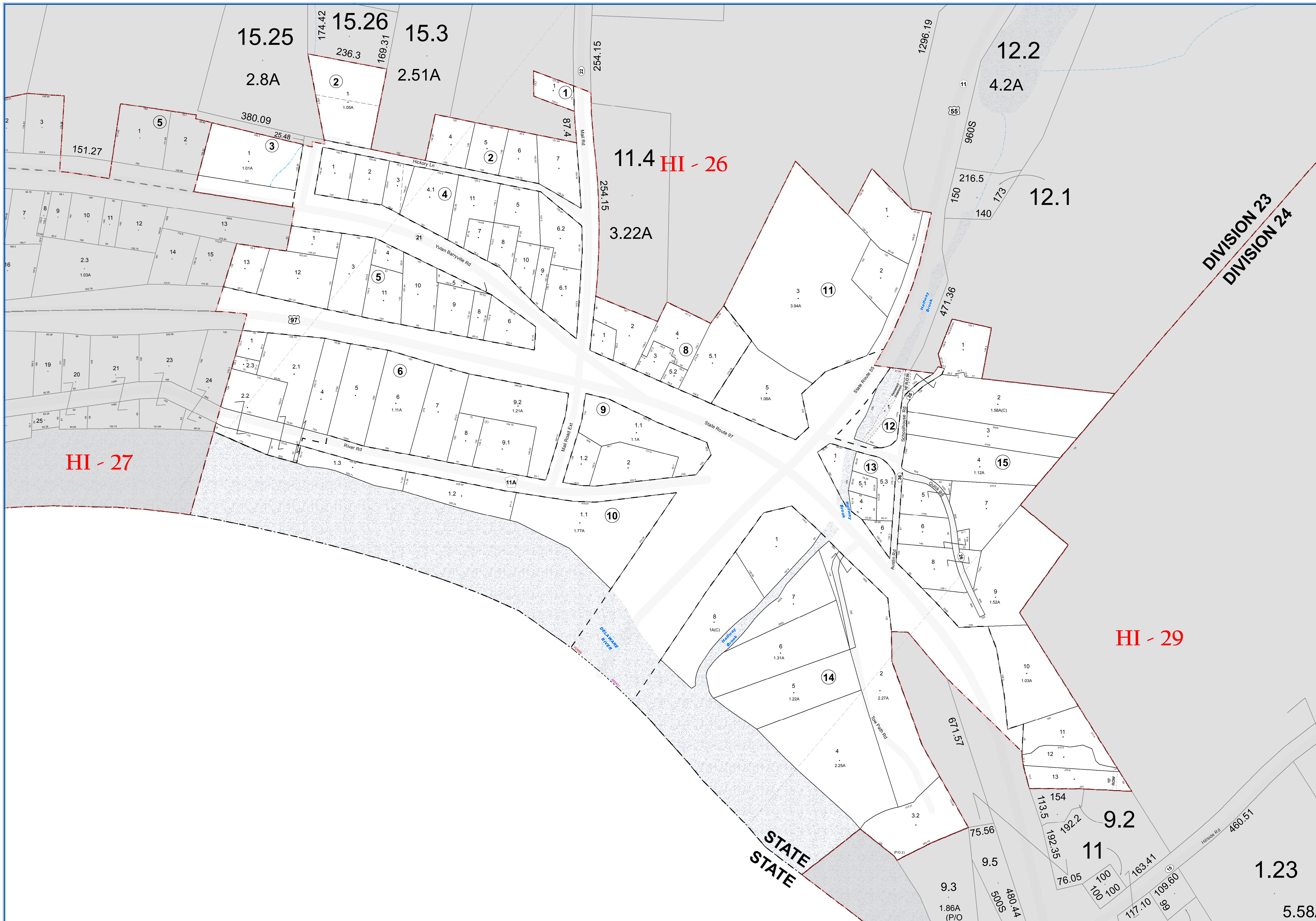
REVISION TABLE			
DATE	CHANGES	DATE	CHANGES
8/29/2018	Combo 27-9-4.1 void now pto 27-9-3		
12/26/2007	Combo 27-9-27.3 now void & now pto 27-9-8		
12/26/2007	Combo 27-9-27.4 now void & now pto 27-9-8		
12/26/2007	Combo 27-9-27.5 now void & now pto 27-9-9		
12/26/2007	Combo 27-9-27.6 now void & now pto 27-9-10		
12/26/2007	Combo 27-9-27.6 now void & now pto 27-9-11		
12/14/2007	Split 27-9-27 into 27.1 & 27.7		
12/14/2007	Split 27-9-27.1 into 27.1 & 27.5 & 27.6		

SPECIAL DISTRICTS			
TYPE	SYMBOL	NAME	ARLM NO.
FIRE	FD	YULAN FIRE PROTECTION DIST.	FD055
SCHOOL	SCH	ELDRID	483401

LEGEND			
STATE OR COUNTY LINE	TAX MAP BLOCK NO.		
CITY/TOWN OR VILLAGE LINE	FILED PLAN LOT NO.		
BLOCK LIMIT	FILED PLAN BLOCK NO.		
SPECIAL DISTRICT LINE	TAX MAP LOT NO.		
EASEMENT LINE	AREA (From Deed)	13.6A	
PROPERTY LINE	AREA (Call/Map)	14.2A(C)	
FILED PLAN LOT LINE	DIMENSION (From Deed)	2.6	
PATENT LINE	DIMENSION (Square)	079	
MATCH LINE	STREAM		



TOWN OF HIGHLAND
 SULLIVAN COUNTY, NEW YORK
 North American datum 1983, State Plane New York East Feet
 Photo No: 230.21 Date of Map: 2/24/2004
 Date of Photo: 6/5/1994 Scale: 1" = 100'
 Section No: 27
 Current to: 10/16/2018



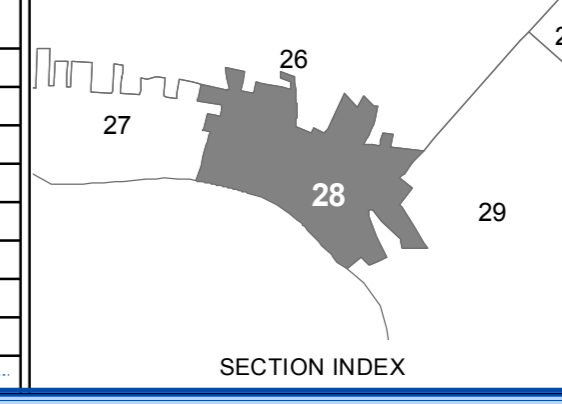
SULLIVAN COUNTY TAX MAP DEPARTMENT
 FOR TAX PURPOSES ONLY
 NOT TO BE USED FOR CONVEYANCE
 LEGEND APPLIES ONLY TO THE UNSHADED PORTION OF THE MAP
 North American Datum 1983, New York East



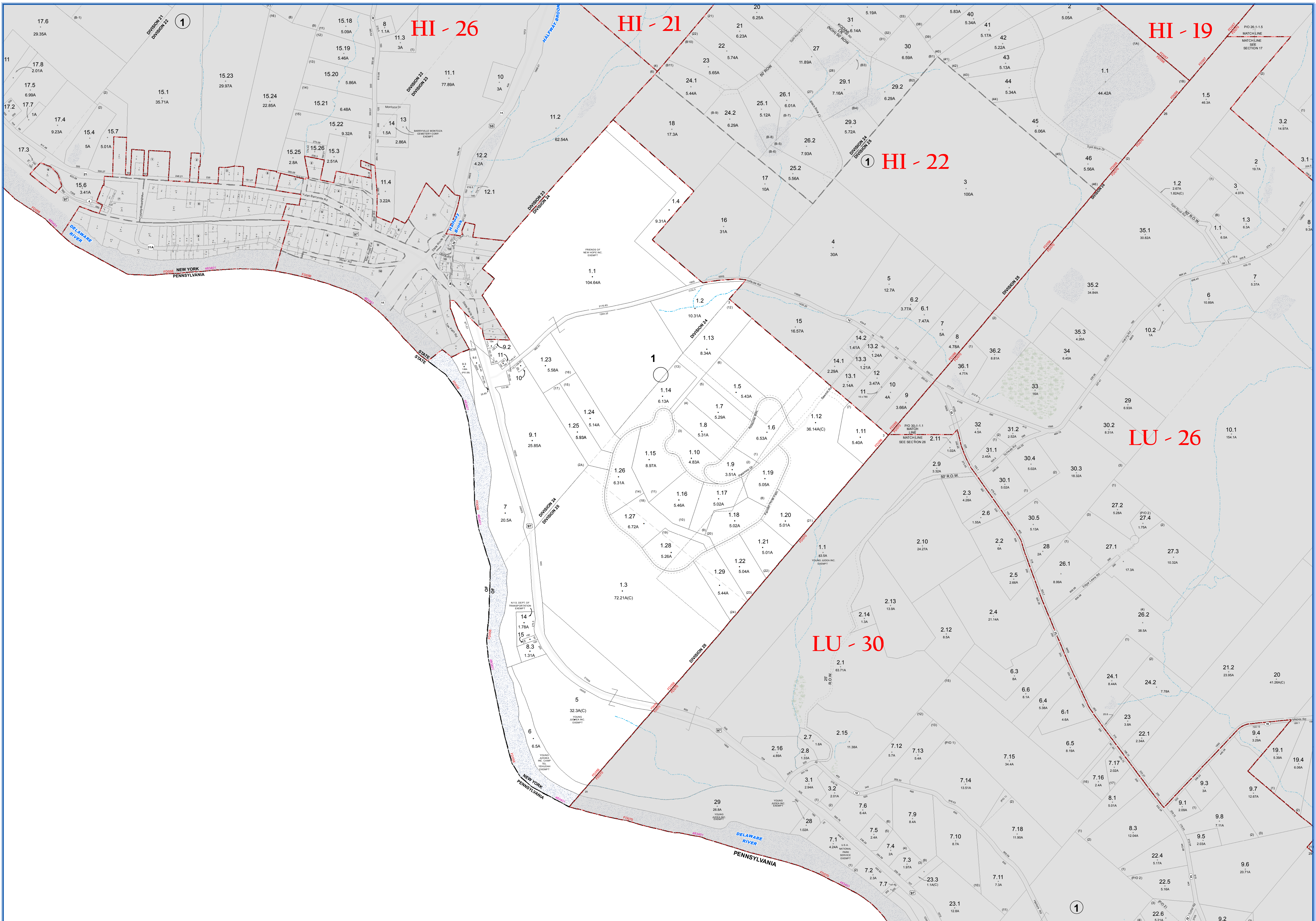
REVISION TABLE			
DATE	CHANGES	DATE	CHANGES
2/27/2014	Combined 29-1 & 4 with 28-14-3-2		
5/12/2012	Revised 28-14-3 to reflect new deed description		
3/24/2010	Lot imp 28-14-3 split into 2, 1 & 3-3		
11/18/2009	Lot imp 28-14-3 split into 3, 1 & 3-2		
11/18/2009	Combo 28-14-3 now void & now pro 28-14-2		
2/14/2006	Split 28-10-1 into 1, 1, 2 & 3 by deed 3/10/79		

SPECIAL DISTRICTS			
TYPE	SYMBOL	NAME	ARLM NO.
FIRE	FD	YULAN FIRE PROTECTION DIST.	FD005
SCHOOL	SCH	ELDRD	483401

LEGEND	
STATE OR COUNTY LINE	TAX MAP BLOCK NO.
CITY/TOWN OR VILLAGE LINE	FILED PLAN LOT NO.
BLOCK LIMIT	FILED PLAN BLOCK NO.
SPECIAL DISTRICT LINE	TAX MAP LOT NO.
EASEMENT LINE	AREA (From Deed)
PROPERTY LINE	AREA (Calculated)
FILED PLAN LOT LINE	DIMENSION (From Deed)
PATENT LINE	DIMENSION (Calculated)
MATCH LINE	STREAM



TOWN OF HIGHLAND
 SULLIVAN COUNTY, NEW YORK
 North American datum 1983, State Plane New York East Feet
 Photo No: 221.22 Date of Map: 2/19/2004
 Date of Photo: 6/5/1984 Scale: 1" = 100'
 Section No: 28
 Current to: 10/16/2018



SULLIVAN COUNTY TAX MAP DEPARTMENT
 FOR TAX PURPOSES ONLY
 NOT TO BE USED FOR CONVEYANCE

LEGEND APPLIES ONLY TO THE UNSHADED PORTION OF THE MAP

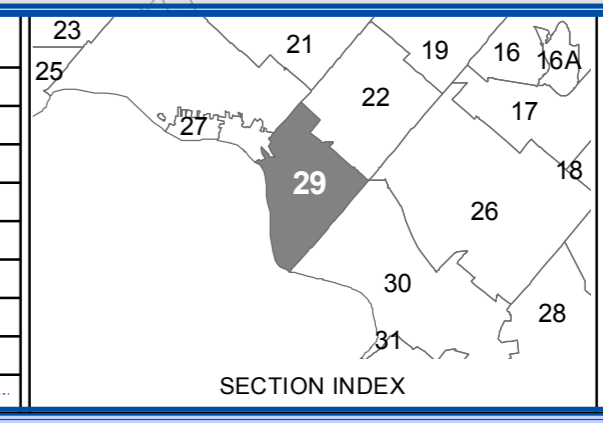
North American Datum 1983, New York East

Sullivan County Catskills
 Ministry of Opportunity
 Owned & Maintained by:
Office of Real Property Services
 Sullivan County Government Center
 100 North St. Monticello, NY 12701
 Phone: (845) 897-2221

REVISION TABLE			
DATE	CHANGES	DATE	CHANGES
2/27/2014	Combined 29-1 & 4 with 28-14-3-2		
11/17/2009	21 Lot Split of 28-1-18-1 & 2-3 into 9-1, 9-3, 9-5		
11/16/2009	Lot Imp 29-1-9-3 split into 3-3 & 9-4		
12/30/2008	New Survey updated acreage on 28-14-2		
8/4/2008	Split 29-1-9-1 into 9-1 & 9-3 by deed# 3496/274		

SPECIAL DISTRICTS			
TYPE	SYMBOL	NAME	ARLM NO.
FIRE	FD	YULIAN FIRE PROTECTION DIST.	FD005
SCHOOL	SCH	ELDRIDGE	483401
FIRE	FD	TOWN OF LUMBERLAND	FD070

LEGEND	
STATE OR COUNTY LINE	TAX MAP BLOCK NO.
CITY/TOWN OR VILLAGE LINE	FILED PLAN LOT NO.
BLOCK/LIMIT	FILED PLAN BLOCK NO.
SPECIAL DISTRICT LINE	TAX MAP LOT NO.
EASEMENT LINE	AREA (From Deed)
PROPERTY LINE	AREA (Call/Map)
FILED PLAN LOT LINE	DIMENSION (From Deed)
PATENT LINE	DIMENSION (Survey)
MATCHLINE	STREAM



TOWN OF HIGHLAND
 SULLIVAN COUNTY, NEW YORK
 North American datum 1983, State Plane New York East Feet

Photo No: 1-05-06-2-20-21-22 Date of Map: 1/25/1998
 Date of Photo: 6/5/1994 Scale: 1" = 400'
 Section No: 29

Current to: 10/16/2018