
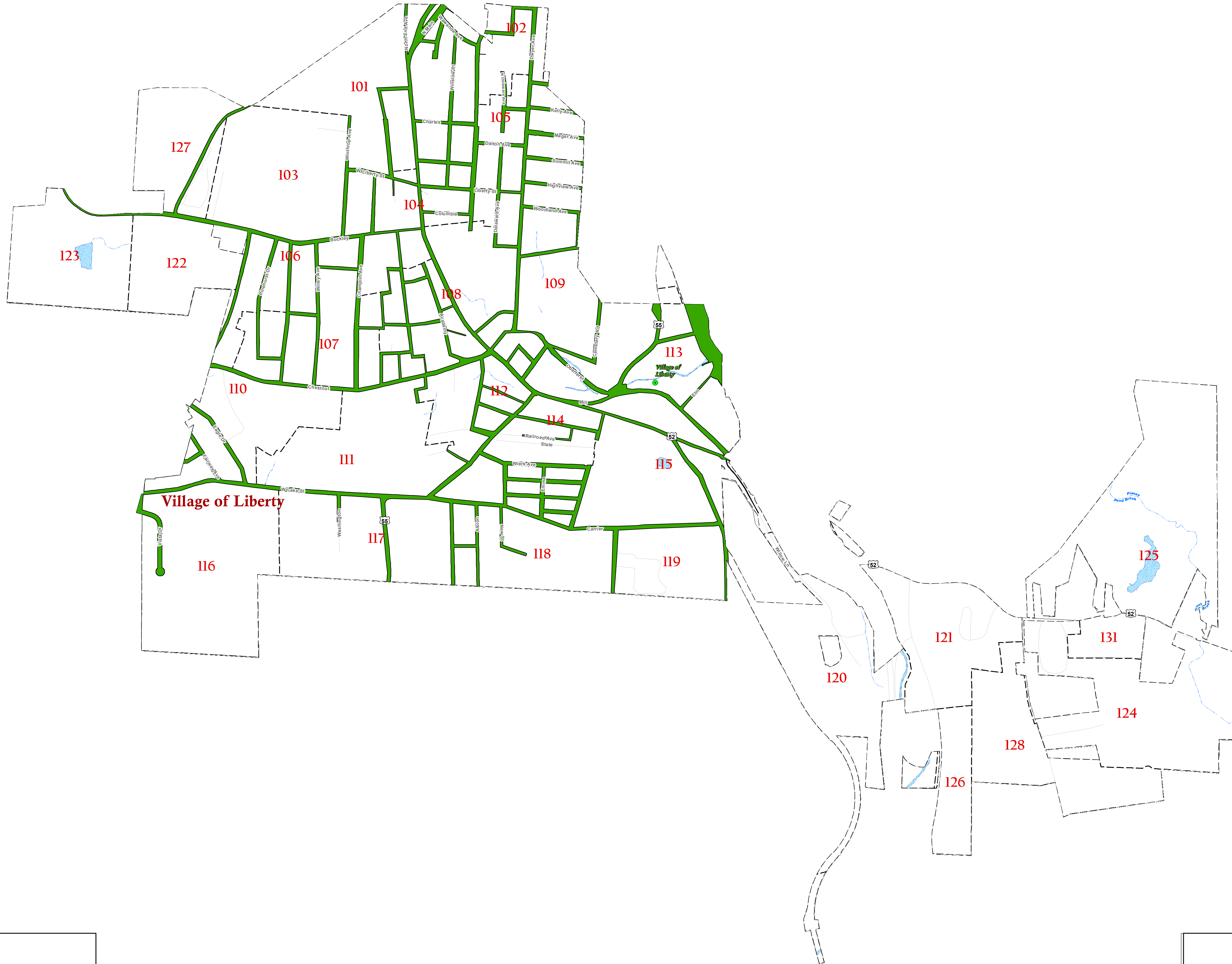


Town of Liberty



Town of Fallsburg



APPROVED BY
STATE BOARD OF EQUALIZATION AND ASSESSMENT

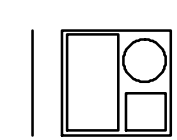
CASE NO. _____
AUTHORIZED SIGNATURE _____

APPROVED BY
STATE BOARD OF EQUALIZATION AND ASSESSMENT

CASE NO. _____
DATE _____ DIRECTOR OF EQUALIZATION

AERO SERVICE CORPORATION
A DIVISION OF LITTON INDUSTRIES
210 E. COURTLAND ST., PHILADELPHIA, PA. 19120

FOR TAX PURPOSES ONLY
NOT TO BE USED FOR CONVEYANCE



UPDATED TO									
1	APR. 15, 1968	10	JUNE 5, 1978	19	NOV. 2, 1988	28	FEB. 14, 1996	37	46
2	JAN. 28, 1969	11	FEB. 13, 1979	20	MAR. 22, 1989	29	OCT. 28, 1996	38	47
3	JULY 31, 1969	12	DEC. 2, 1980	21	DEC. 1, 1989	30	DEC. 3, 1997	39	48
4	JULY 24, 1970	13	DEC. 4, 1981	22	JULY 12, 1990	31	JUNE 25, 1998	40	49
5	JUNE 1, 1971	14	NOV. 5, 1982	23	NOV. 21, 1990	32	APR. 15, 1999	41	50
6	MAR. 27, 1972	15	DEC. 7, 1983	24	DEC. 31, 1991	33	NOV. 3, 2005	42	51
7	JAN. 15, 1973	16	NOV., 1985	25	DEC. 8, 1992	34	MAR. 3, 2008	43	52
8	MAR. 24, 1975	17	DEC. 2, 1986	26	DEC. 7, 1993	35	OCT. 3, 2011	44	53
9	OCT. 22, 1986	18	DEC. 14, 1987	27	DEC. 9, 1994	36	APR. 14, 2014	45	54

LEGEND	
STATE OR COUNTY LINE	---
CITY TOWN OR VILLAGE LINE	---
BLOCK LIMIT	---
SPECIAL DISTRICT LINE	---
EASEMENT LINE	---
PROPERTY PARCEL LINE	---
FILED PLAN LOT LINE	---
PATENT LINE	---
MATCH LINE	---
TAX MAP BLOCK NO.	(4)
FILED PLAN LOT NO.	(15)
TAX MAP LOT NO.	(2)
AREA (From Deed)	13.6A
AREA (Calculated)	14.2(A)
DIMENSION (From Deed)	24
DIMENSION (Calculated)	27.5
STREAM	---

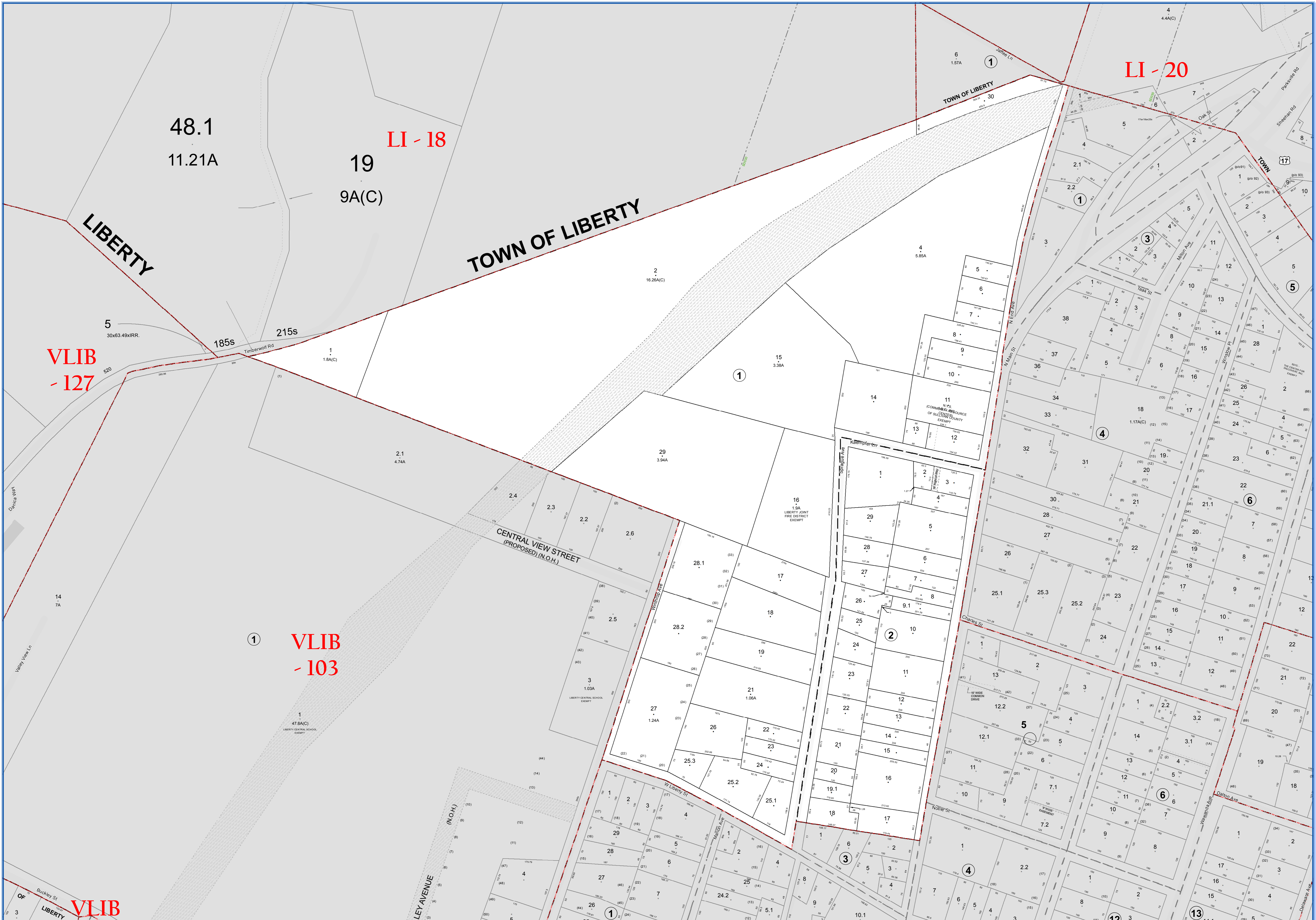
SULLIVAN COUNTY

NEW YORK

Photo No: _____
Date of Photo: 6-5-64

Date of Map: 1-17-66
Scale: 1" = 600'

O.R.P.S. UPDATED _____
TAX MAP SUPERVISOR _____
Village of Liberty
(In Town of Liberty)
KEY MAP



SULLIVAN COUNTY TAX MAP DEPARTMENT
 FOR TAX PURPOSES ONLY
 NOT TO BE USED FOR CONVEYANCE

LEGEND APPLIES ONLY TO THE UNSHADED PORTION OF THE MAP

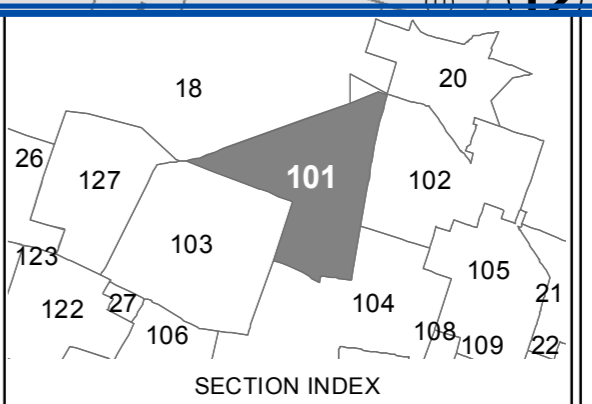
North American Datum 1983, New York East

Office of Real Property Services
 Sullivan County Government Center
 100 North St., Monticello, NY 12701
 Phone: (849) 897-2221

REVISION TABLE	
DATE	CHANGES
8/23/2016	Combined 101-2-19.2 with 101-2-18
8/23/2016	Split 101-2-19 into 101-2-18 and 101-2-19.2
8/23/2016	Combined 101-2-19.2 into 101-2-18
10/12/2005	Updated tax map data into GIS format

SPECIAL DISTRICTS			
TYPE	SYMBOL	NAME	ARLID NO.
SCHOOL	SCH	LIBERTY	483601
FIRE	FD	LIBERTY JOINT F.D.	FD607

LEGEND	
STATE OR COUNTY LINE	TAX MAP BLOCK NO.
CITY/TOWN OR VILLAGE LINE	FILED PLAN LOT NO.
BLOCK LIMIT	FILED PLAN BLOCK NO.
SPECIAL DISTRICT LINE	TAX MAP LOT NO.
EASEMENT LINE	AREA (From Deed)
PROPERTY LINE	AREA (Calculated)
FILED PLAN LOT LINE	DIMENSION (From Deed)
PATENT LINE	DIMENSION (Calculated)
MATCH LINE	STREAM



TAX MAP VILLAGE OF LIBERTY
 SULLIVAN COUNTY, NEW YORK
 North American datum 1983, State Plane New York East Zone

Photo No: 8248 Date of Map: 6/22/2000
 Date of Photo: 4/11/1994 Scale: 1" = 100'
 Section No: 101

Current to: 10/18/2018



SULLIVAN COUNTY TAX MAP DEPARTMENT
 FOR TAX PURPOSES ONLY
 NOT TO BE USED FOR CONVEYANCE

LEGEND APPLIES ONLY TO THE UNSHADED PORTION OF THE MAP

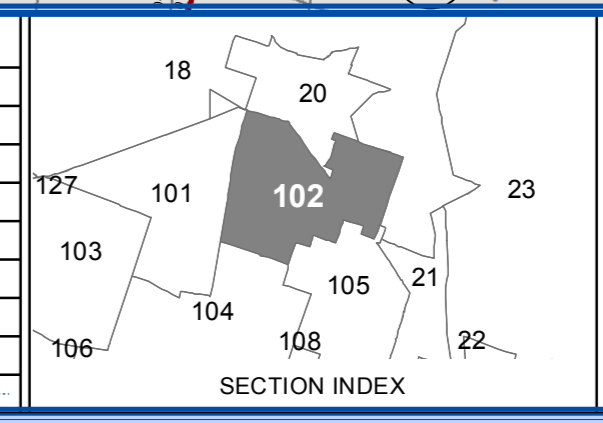
North American Datum 1983, New York East



REVISION TABLE			
DATE	CHANGES	DATE	CHANGES
10/12/2005	Updated tax map data into GIS format		
01/12/2006	created 102-7-8.2 thru 8.11		

SPECIAL DISTRICTS			
TYPE	SYMBOL	NAME	ARLM NO.
SCHOOL	SCH	LIBERTY	483001
FIRE	FD	LIBERTY JOINT F.D.	FD607

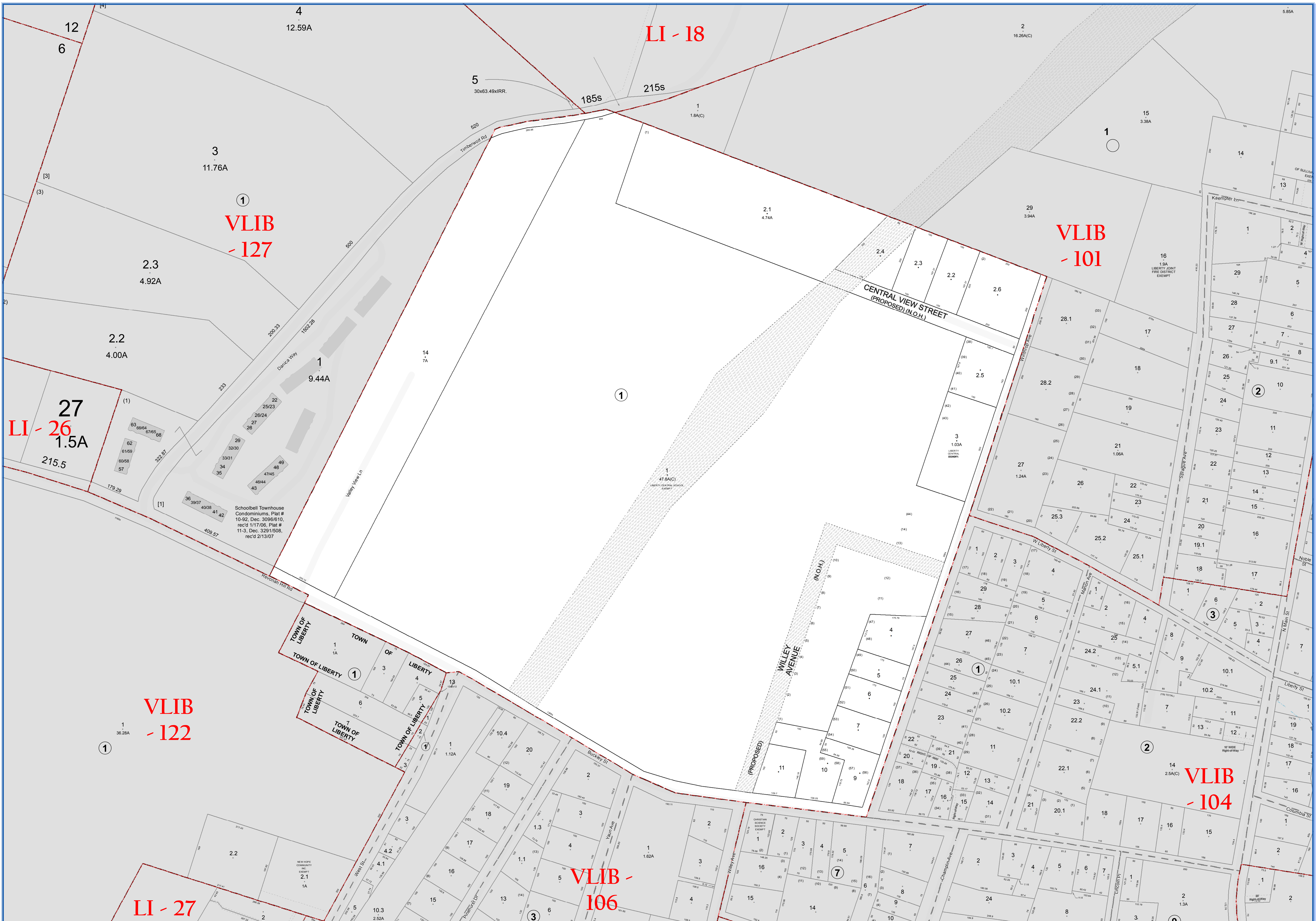
LEGEND	
STATE OR COUNTY LINE	TAX MAP BLOCK NO.
CITY/TOWN OR VILLAGE LINE	FILED PLAN LOT NO.
BLOCK LIMIT	FILED PLAN BLOCK NO.
SPECIAL DISTRICT LINE	TAX MAP LOT NO.
EASEMENT LINE	AREA (From Deed)
PROPERTY LINE	AREA (Calculated)
FILED PLAN LOT LINE	DIMENSION (From Deed)
PATENT LINE	DIMENSION (Calculated)
MATCH LINE	STREAM



TAX MAP VILLAGE OF LIBERTY
 SULLIVAN COUNTY, NEW YORK
 North American datum 1983, State Plane New York East Feet

Photo No: 8248 Date of Map: 6/28/2000
 Date of Photo: 4/11/1994 Scale: 1" = 100'
 Section No: 102

Current to: 10/18/2018



SULLIVAN COUNTY TAX MAP DEPARTMENT
 FOR TAX PURPOSES ONLY
 NOT TO BE USED FOR CONVEYANCE

LEGEND APPLIES ONLY TO THE UNSHADED PORTION OF THE MAP

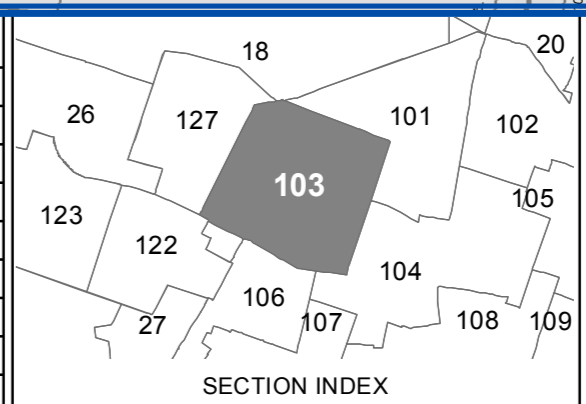
North American Datum 1983, New York East

Sullivan County Catskills
 Mountains of Opportunity
 Office of Real Property Services
 Sullivan County Government Center
 100 North St., Monticello, NY 12701
 Phone: (845) 897-2221

REVISION TABLE			
DATE	CHANGES	DATE	CHANGES
4/19/2007	Subdivided 103-1-2.1 into 103-1-2.1, 2.6		
4/19/2007	Abandoned lots 24-37 & p10 lot 38 in 103-1-2.1		
10/12/2005	Updated tax map data into GIS format		

SPECIAL DISTRICTS			
TYPE	SYMBOL	NAME	ARL NO.
SCHOOL	SCH	LIBERTY	483001
FIRE	FD	LIBERTY JOINT FD.	FD607

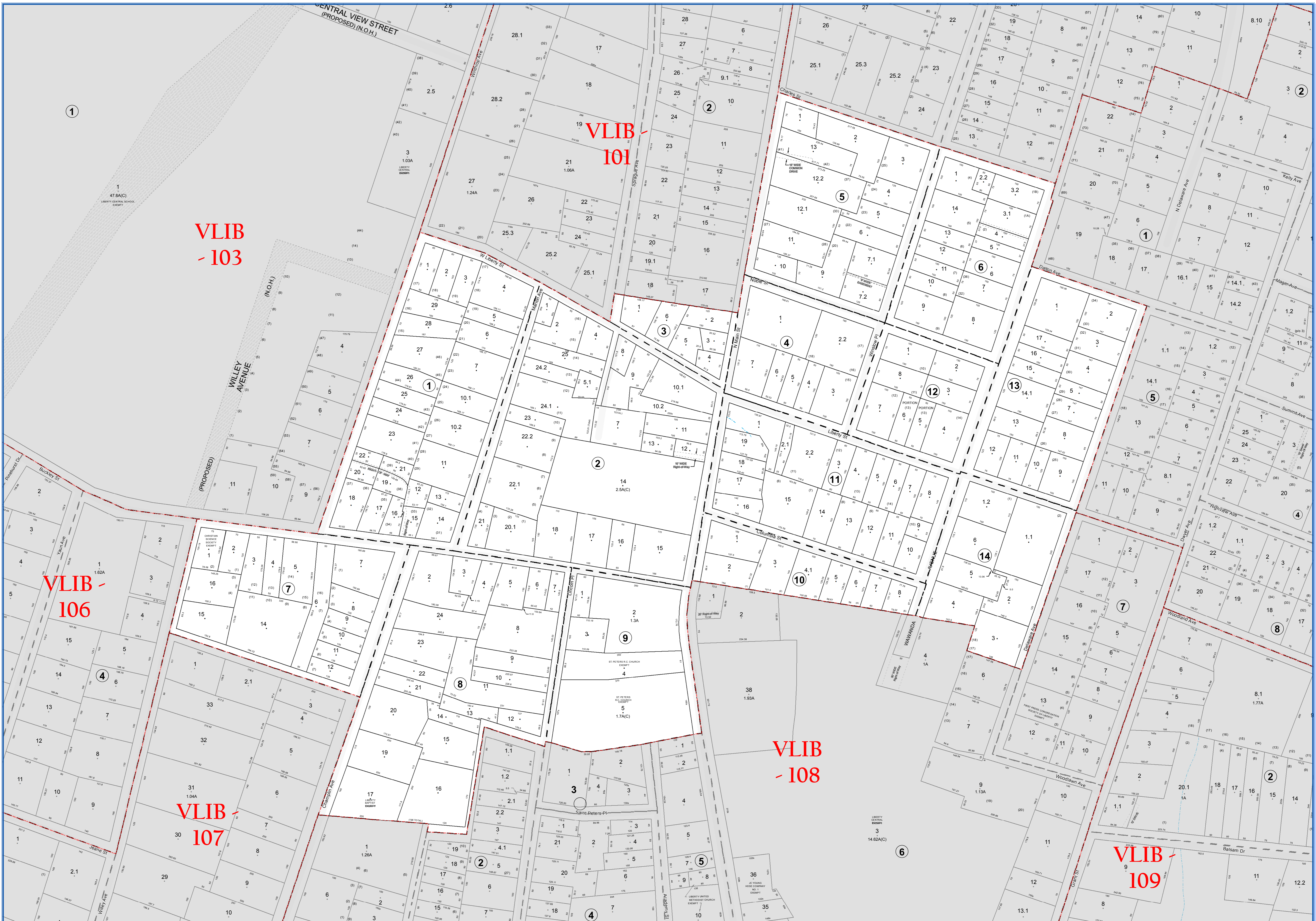
LEGEND	
STATE OR COUNTY LINE	TAX MAP BLOCK NO.
CITY/TOWN OR VILLAGE LINE	FILED PLAN LOT NO.
BLOCK LIMIT	FILED PLAN BLOCK NO.
SPECIAL DISTRICT LINE	TAX MAP LOT NO.
EASEMENT LINE	AREA (From Deed)
PROPERTY LINE	AREA (Callaway)
FILED PLAN LOT LINE	AREA (From Deed)
PATENT LINE	DIMENSION (Square)
MATCH LINE	STREAM



TAX MAP VILLAGE OF LIBERTY
 SULLIVAN COUNTY, NEW YORK
 North American datum 1983, State Plane New York East State

Photo No: 8248 Date of Map: 6/23/2000
 Date of Photo: 4/11/1994 Scale: 1" = 100'
 Section No: 103

Current to: 10/18/2018



SULLIVAN COUNTY TAX MAP DEPARTMENT
 FOR TAX PURPOSES ONLY
 NOT TO BE USED FOR CONVEYANCE

LEGEND APPLIES ONLY TO THE UNSHADED PORTION OF THE MAP

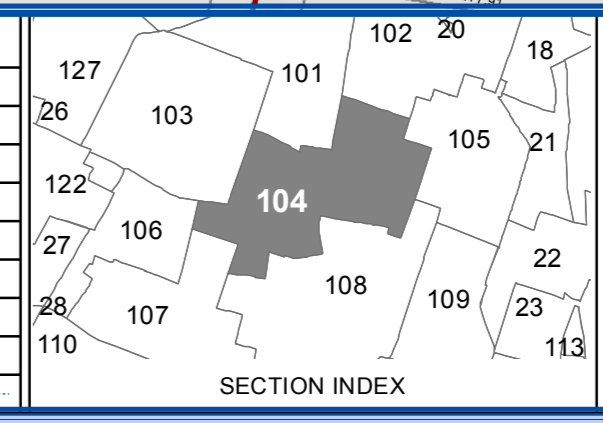
North American Datum 1983, New York East

Owned & Maintained by:
Office of Real Property Services
 Sullivan County Government Center
 100 North St., Monticello, NY 12701
 Phone: (849) 897-2221

REVISION TABLE	
DATE	CHANGES
11/2/2016	Boundary Line Agreement between 104-1.26 & 27
12/31/2012	Combined 104-2.19 into 104-2.20
7/17/2008	Combined 104-2.19 into 104-2.20.1
10/26/2005	Subdivided 104-14.1 into 104-14.1.1, 1.2
10/25/2005	Subdivided 104-6.3 into 104-6.3.1, 3.2
10/12/2005	Updated tax map data into GIS format

SPECIAL DISTRICTS			
TYPE	SYMBOL	NAME	ARLM NO.
SCHOOL	SCH	LIBERTY	483001
FIRE	FD	LIBERTY JOINT FD.	FD607

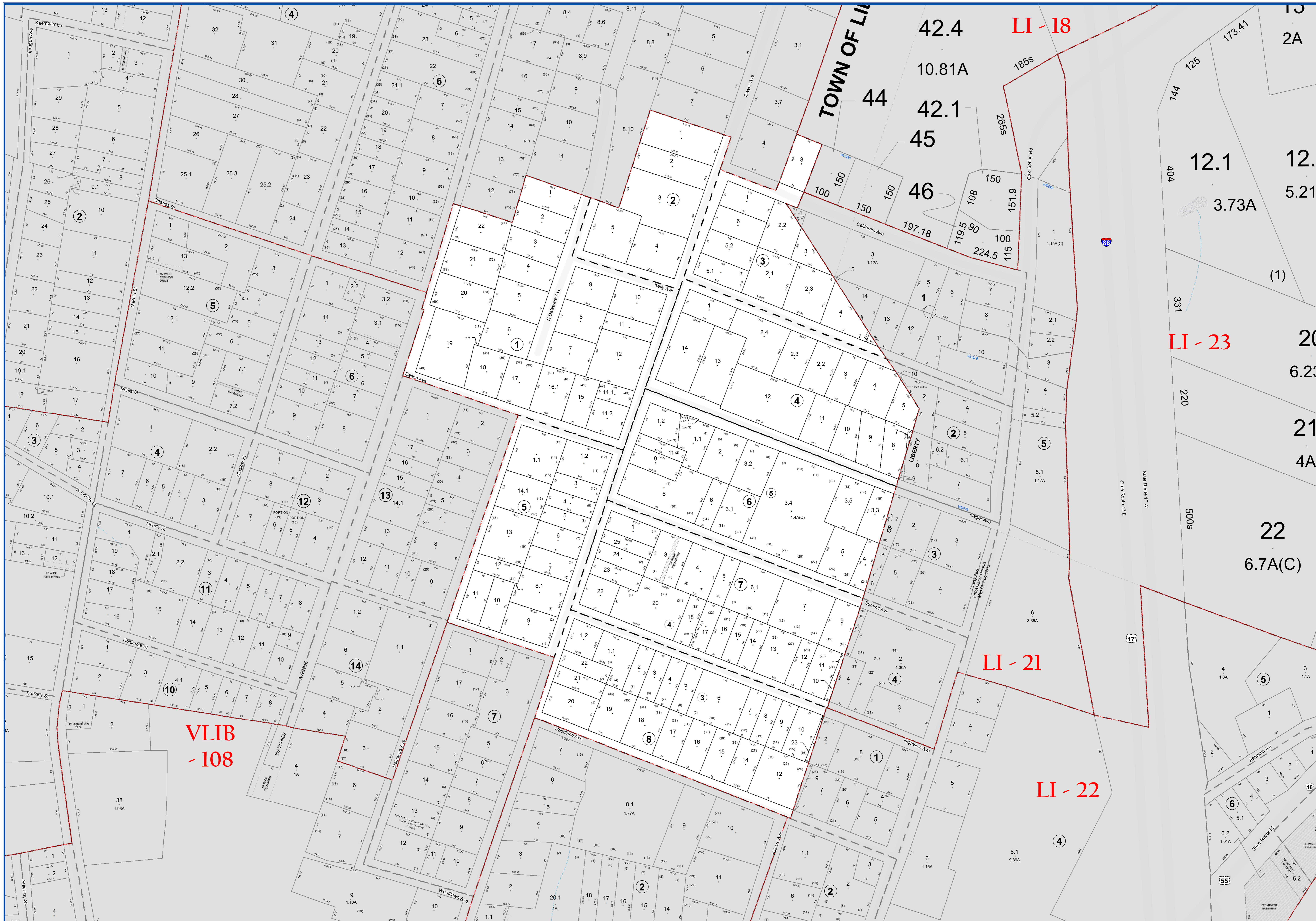
LEGEND	
STATE OR COUNTY LINE	TAX MAP BLOCK NO.
CITY TOWN OR VILLAGE LINE	FILED PLAN LOT NO.
BLOCK LIMIT	FILED PLAN BLOCK NO.
SPECIAL DISTRICT LINE	TAX MAP LOT NO.
EASEMENT LINE	AREA (From Deed)
PROPERTY LINE	AREA (Callaway)
FILED PLAN LOT LINE	AREA (Callaway)
PATENT LINE	DIMENSION (From Deed)
MATCH LINE	DIMENSION (Square)
	STREAM



VILLAGE OF LIBERTY
 SULLIVAN COUNTY, NEW YORK
 North American datum 1983, State Plane New York East Feet

Photo No: 8-248 Date of Map: 6/26/2000
 Date of Photo: 4/11/1994 Scale: 1" = 100'
 Section No: 104

Current to: 10/18/2018



SULLIVAN COUNTY TAX MAP DEPARTMENT
 FOR TAX PURPOSES ONLY
 NOT TO BE USED FOR CONVEYANCE

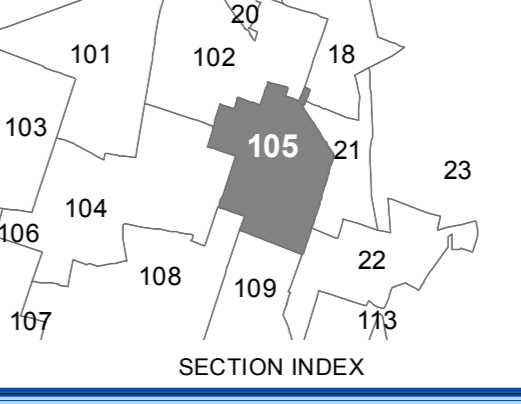
LEGEND APPLIES ONLY TO THE UNSHADED PORTION OF THE MAP

Office of Real Property Services
 Sullivan County Government Center
 100 North St, Monticello, NY 12701
 Phone: (849) 897-2221

REVISION TABLE	
DATE	CHANGES
10/02/05	merged 105-7-8 into 105-7-7
10/02/05	split 105-7-6 into 1.1 & 2.2
10/02/05	merged 105-7-2 into 105-7-7
10/12/05	Updated tax map data into GIS format

SPECIAL DISTRICTS			
TYPE	SYMBOL	NAME	ARLID NO.
SCHOOL	SCH	LIBERTY	483001
FIRE	FD	LIBERTY JOINT FD.	FD607

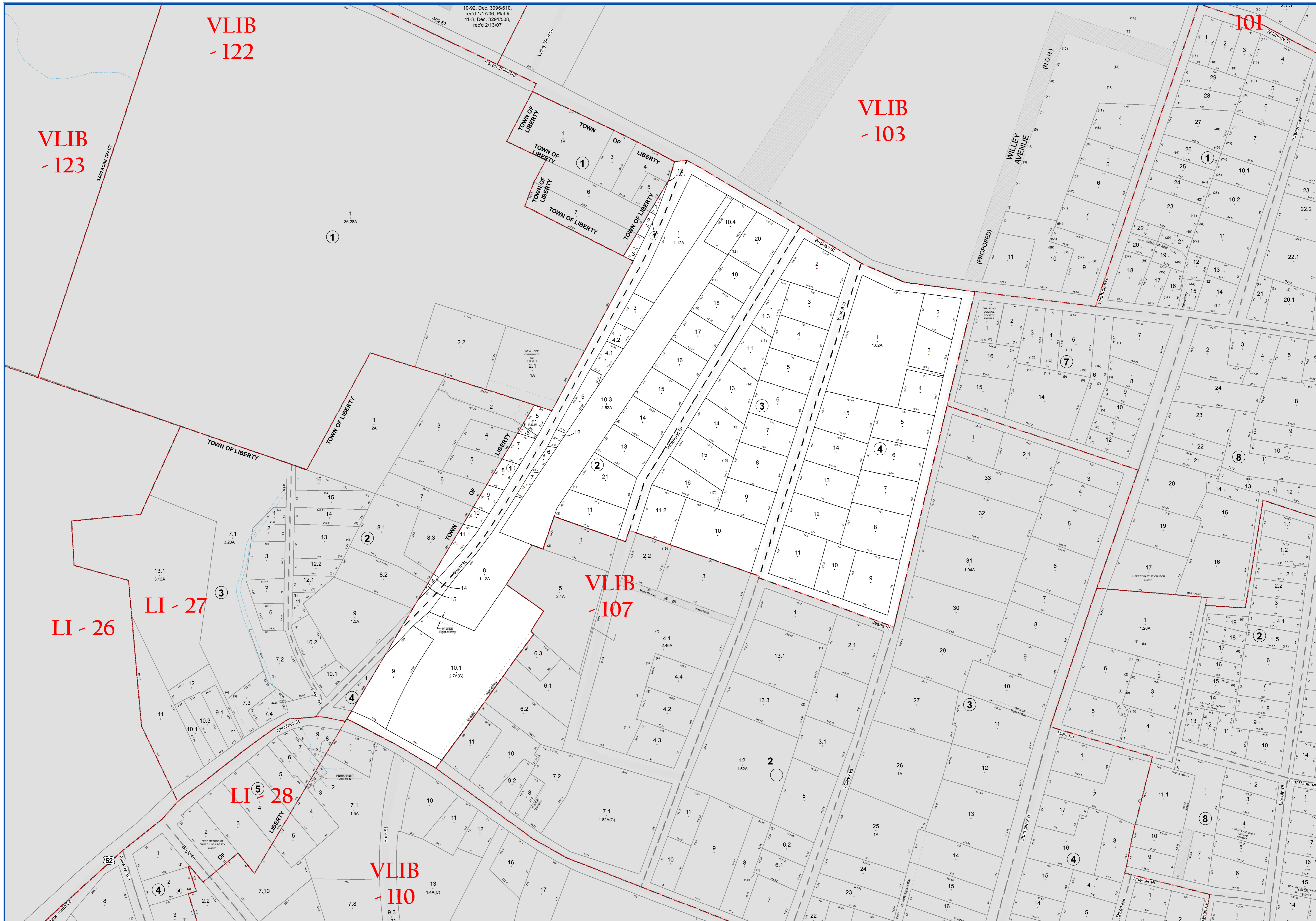
LEGEND	
STATE OR COUNTY LINE	TAX MAP BLOCK NO.
CITY/TOWN OR VILLAGE LINE	FILED PLAN LOT NO.
BLOCK LIMIT	FILED PLAN BLOCK NO.
SPECIAL DISTRICT LINE	TAX MAP LOT NO.
EASEMENT LINE	AREA (From Deed)
PROPERTY LINE	AREA (Calculated)
FILED PLAN LOT LINE	DIMENSION (From Deed)
PATENT LINE	DIMENSION (Scribed)
MATCH LINE	STREAM



VILLAGE OF LIBERTY
 SULLIVAN COUNTY, NEW YORK
 North American datum 1983, State Plane New York East Feet

Photo No: 8248 Date of Map: 6/26/2000
 Date of Photo: 4/11/94 Scale: 1" = 100'
 Section No: 105

Current to: 10/18/2018



10-92, Dec. 30/96/10,
rec'd 1/17/06, Plat #
11-3, Dec. 3/20/08,
rec'd 2/13/07

VLIB
-123

VLIB
-122

VLIB
-103

LI -26

LI -27

LI -28

VLIB
-107

VLIB
-110

SULLIVAN COUNTY TAX MAP DEPARTMENT

FOR TAX PURPOSES ONLY
NOT TO BE USED FOR CONVEYANCE

LEGEND APPLIES ONLY TO THE
UNSHADED PORTION OF THE MAP

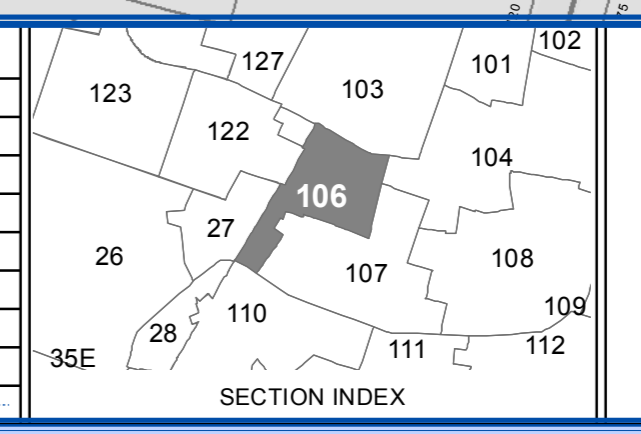
North American Datum 1983, New York East

Owned & Maintained by:
Office of Real Property Services
Sullivan County Government Center
100 North St., Monticello, NY 12701
Phone: (849) 897-2221

REVISION TABLE			
DATE	CHANGES	DATE	CHANGES
2/14/2013	Combined 106-2.2.1 and 2.2 with 106-2-1		
10/12/2005	Updated tax map data into GIS format		

SPECIAL DISTRICTS			
TYPE	SYMBOL	NAME	ARLM NO.
SCHOOL	SCH	LIBERTY	483001
FIRE	FD	LIBERTY JOINT F.D.	FD607

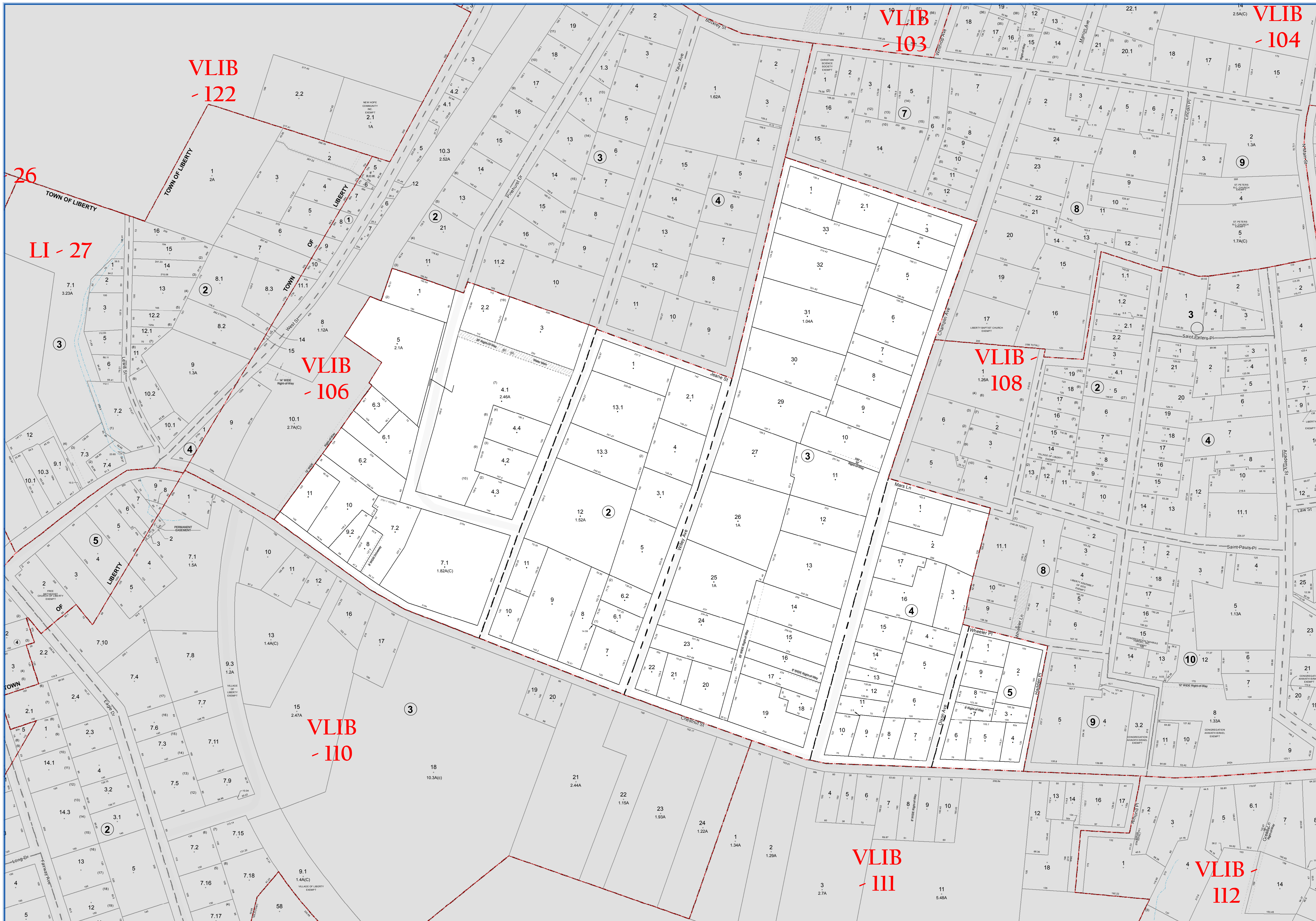
LEGEND	
STATE OR COUNTY LINE	TAX MAP BLOCK NO.
CITY/TOWN OR VILLAGE LINE	FILED PLAN LOT NO.
BLOCK LIMIT	FILED PLAN BLOCK NO.
SPECIAL DISTRICT LINE	TAX MAP LOT NO.
EASEMENT LINE	AREA (From Deed)
PROPERTY LINE	AREA (Calculated)
FILED PLAN LOT LINE	DIMENSION (From Deed)
PATENT LINE	DIMENSION (Scribed)
MATCH LINE	STREAM



TAX MAP VILLAGE OF LIBERTY
SULLIVAN COUNTY, NEW YORK
North American datum 1983, State Plane New York East Foot

Photo No: 8248 Date of Map: 6/26/2000
Date of Photo: 4/11/1954 Scale: 1" = 100'
Section No: 106

Current to: 10/18/2018



SULLIVAN COUNTY TAX MAP DEPARTMENT
 FOR TAX PURPOSES ONLY
 NOT TO BE USED FOR CONVEYANCE

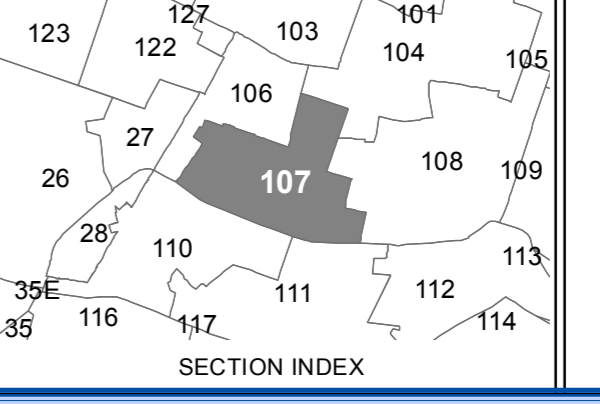
LEGEND APPLIES ONLY TO THE UNSHADED PORTION OF THE MAP

Office of Real Property Services
 Sullivan County Government Center
 100 North St., Monticello, NY 12701
 Phone: (849) 897-2221

REVISION TABLE	
DATE	CHANGES
10/12/2005	Updated tax map data into GIS format

SPECIAL DISTRICTS			
TYPE	SYMBOL	NAME	ARL.M. NO.
SCHOOL	SCH	LIBERTY	483001
FIRE	FD	LIBERTY JOINT F.D.	FD607

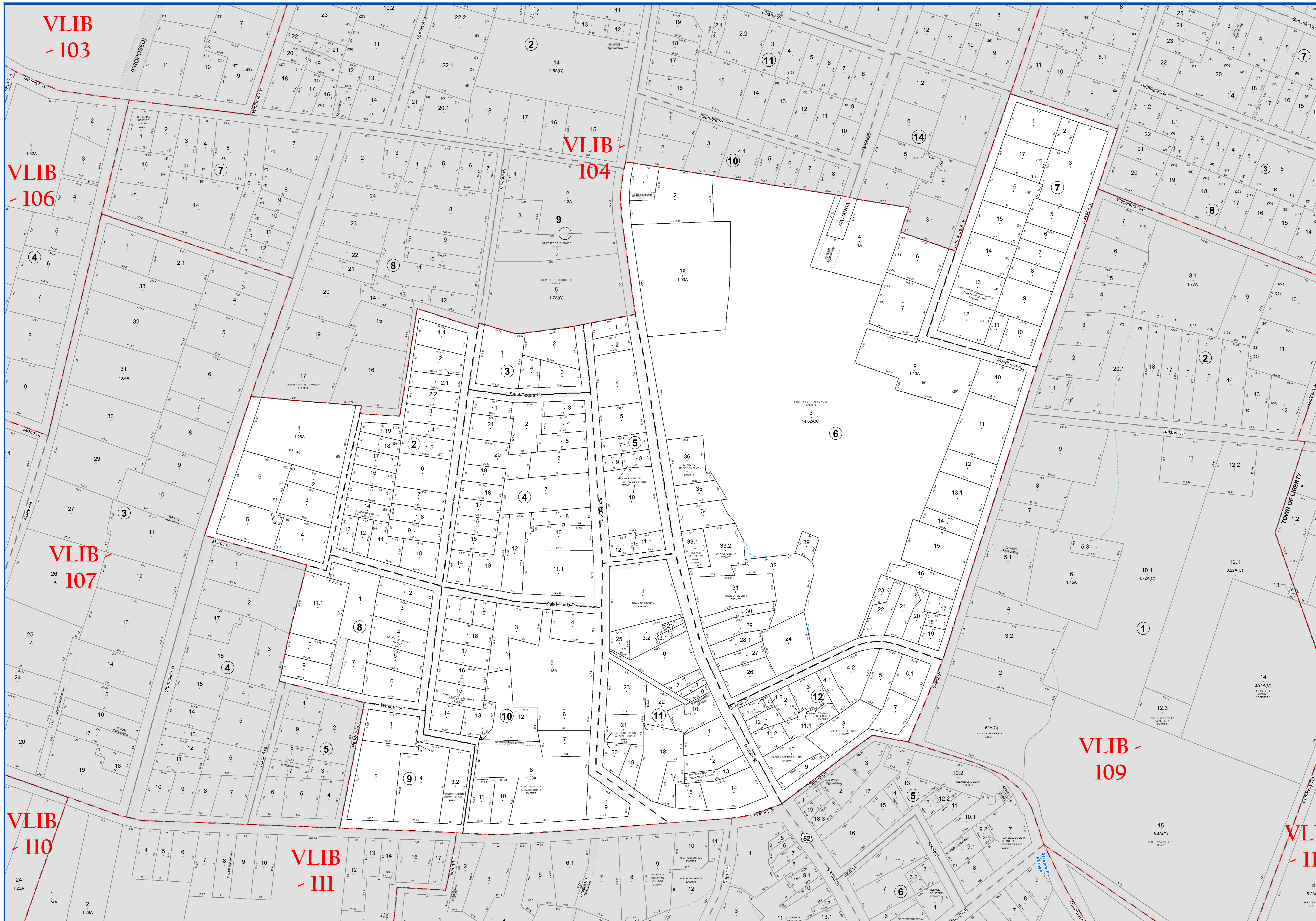
LEGEND	
STATE OR COUNTY LINE	TAX MAP BLOCK NO.
CITY/TOWN OR VILLAGE LINE	FLEED PLAN LOT NO.
BLOCK LIMIT	FLEED PLAN BLOCK NO.
SPECIAL DISTRICT LINE	TAX MAP LOT NO.
EASEMENT LINE	AREA (From Deed)
PROPERTY LINE	AREA (Call/Map)
FLEED PLAN LOT LINE	AREA (14.2AC)
PATENT LINE	DIMENSION (From Deed)
MATCHLINE	DIMENSION (Square)
	STREAM



TAX MAP VILLAGE OF LIBERTY
 SULLIVAN COUNTY, NEW YORK
 North American datum 1983, State Plane New York East Foot

Photo No: 8248 Date of Map: 6/26/2000
 Date of Photo: 4/11/1994 Scale: 1" = 100'
 Section No: 107

Current to: 10/18/2018



SULLIVAN COUNTY TAX MAP DEPARTMENT
 FOR TAX PURPOSES ONLY
 NOT TO BE USED FOR CONVEYANCE

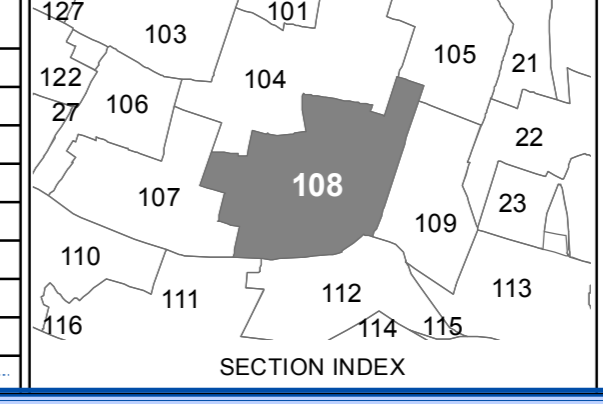
Sullivan County Catskills
 Office of Real Property Services
 Sullivan County Government Center
 100 North St, Monticello, NY 12701
 Phone: (849) 897-2221

Legend applies only to the unshaded portion of the map.
 North American Datum 1983, New York East

REVISION TABLE	
DATE	CHANGES
1/27/2014	Split portion of Street and merged with 108-8-1
2/14/2015	Combined 108-8-27 with 108-8-38
12/17/2013	Combined 108-5-3 with 108-5-4
8/26/2011	Combined 108-8-13.2 into 108-8-13.1
10/7/2005	merged 108-6-8 into 108-6-9
10/7/2005	merged 108-6-5 into 108-6-4
10/12/2005	Updated tax map data into GIS format
9/1/2005	created 108-12-1.1 & 1.2

SPECIAL DISTRICTS			
TYPE	SYMBOL	NAME	ARLM NO.
SCHOOL	SCH	LIBERTY	483001
FIRE	FD	LIBERTY JOINT FD.	FD607

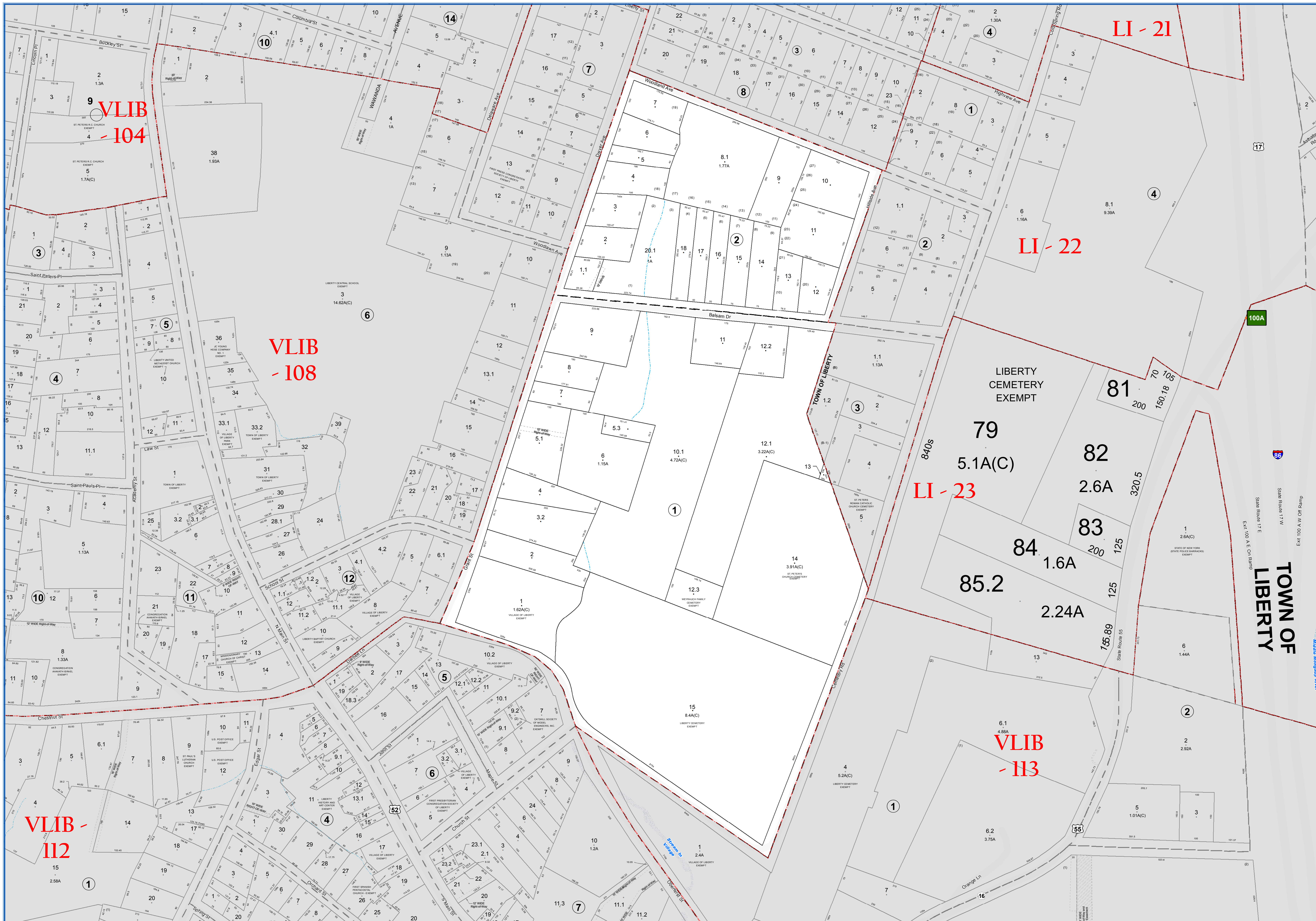
LEGEND	
STATE OR COUNTY LINE	TAX MAP BLOCK NO.
CITY TOWN OR VILLAGE LINE	FILED PLAN LOT NO.
BLOCK LIMIT	FILED PLAN BLOCK NO.
SPECIAL DISTRICT LINE	TAX MAP LOT NO.
EASEMENT LINE	AREA (Acreage)
PROPERTY LINE	AREA (Calculated)
FILED PLAN LOT LINE	DIMENSION (from Deed)
PATENT LINE	DIMENSION (Square)
MATCHLINE	STREAM



TAX MAP VILLAGE OF LIBERTY
 SULLIVAN COUNTY, NEW YORK
 North American datum 1983, State Plane New York East Feet

Photo No: 8248 Date of Map: 6/26/2000
 Date of Photo: 4/11/1994 Scale: 1" = 100'
 Section No: 108

Current to: 10/18/2018



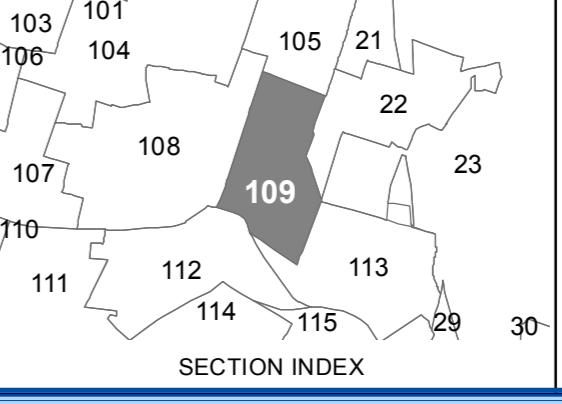
SULLIVAN COUNTY TAX MAP DEPARTMENT
 FOR TAX PURPOSES ONLY
 NOT TO BE USED FOR CONVEYANCE
 LEGEND APPLIES ONLY TO THE UNSHADED PORTION OF THE MAP
 North American Datum 1983, New York East

Sullivan County Catskills
 Division of Opportunity
 Office of Real Property Services
 Sullivan County Government Center
 100 North St., Monticello, NY 12701
 Phone: (845) 897-2221

REVISION TABLE			
DATE	CHANGES	DATE	CHANGES
10/11/2005	Merged 109-2-8.2 into 109-2-9		
10/12/2005	Updated tax map data into GIS format		

SPECIAL DISTRICTS			
TYPE	SYMBOL	NAME	ARL.M. NO.
SCHOOL	SCH	LIBERTY	483001
FIRE	FD	LIBERTY JOINT F.D.	FD607

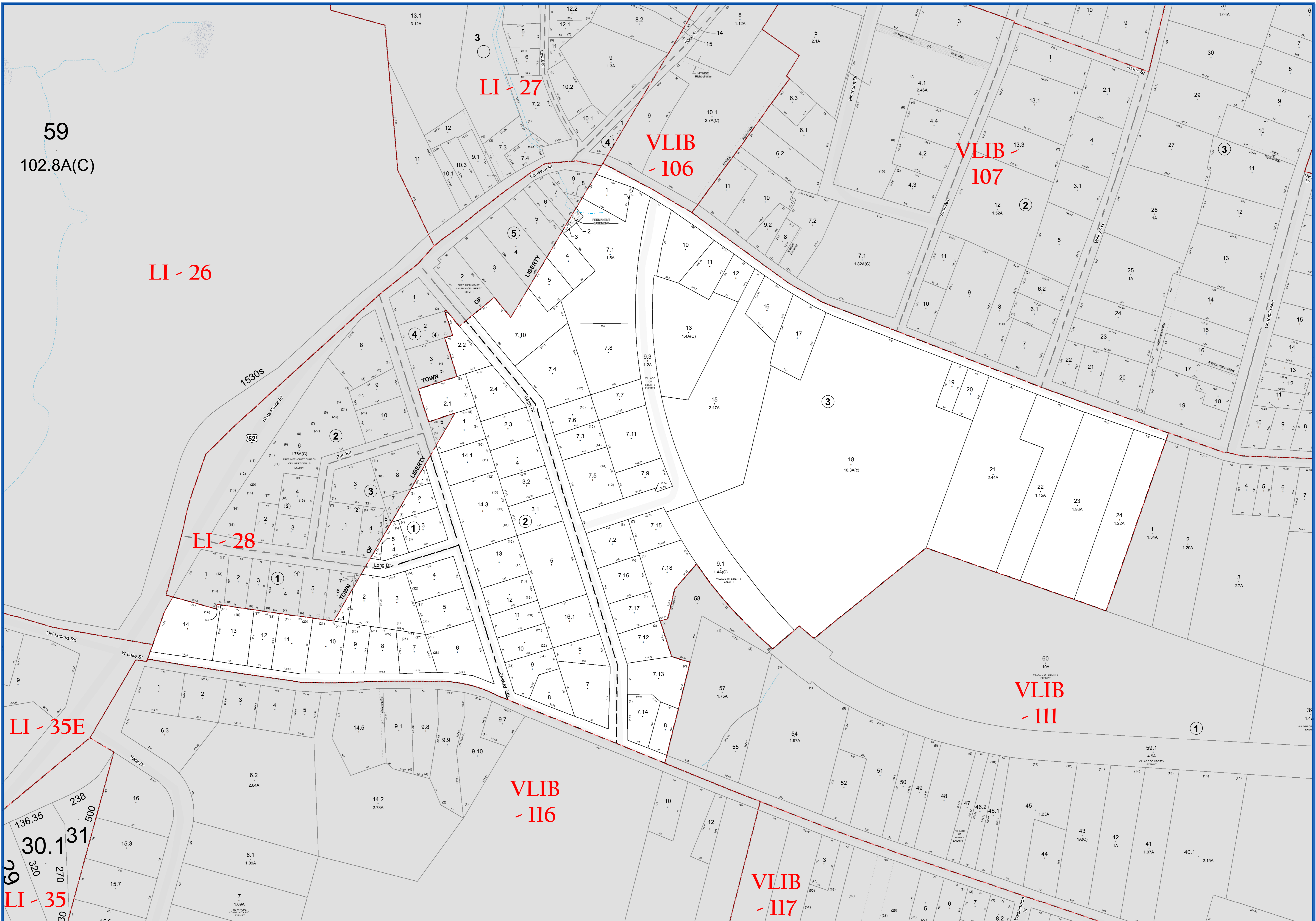
LEGEND	
STATE OR COUNTY LINE	TAX MAP BLOCK NO.
CITY/TOWN OR VILLAGE LINE	FILED PLAN BLOCK NO.
BLOCK LIMIT	FILED PLAN BLOCK NO.
SPECIAL DISTRICT LINE	TAX MAP LOT NO.
EASEMENT LINE	AREA (From Deed)
PROPERTY LINE	AREA (Salvaged)
FILED PLAN LOT LINE	AREA (14.2AC)
PATENT LINE	DIMENSION (From Deed)
MATCH LINE	DIMENSION (Square)
	STREAM



TAX MAP VILLAGE OF LIBERTY
 SULLIVAN COUNTY, NEW YORK
 North American datum 1983, State Plane New York East Feet

Photo No: 8248 Date of Map: 6/26/2000
 Date of Photo: 4/11/1994 Scale: 1" = 100'
 Section No: 109

Current to: 10/18/2018



SULLIVAN COUNTY TAX MAP DEPARTMENT
 FOR TAX PURPOSES ONLY
 NOT TO BE USED FOR CONVEYANCE

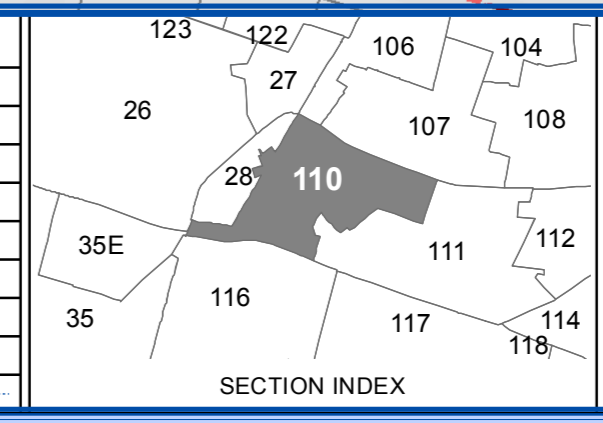
LEGEND APPLIES ONLY TO THE UNSHADED PORTION OF THE MAP

Office of Real Property Services
 Sullivan County Government Center
 100 North St., Monticello, NY 12701
 Phone: (849) 897-2221

REVISION TABLE			
DATE	CHANGES	DATE	CHANGES
2/26/2016	Combined 110-3-6 with 110-3-7, 10		
2/26/2016	Combined 110-3-17 into 110-3-18		
10/12/2020	Updated tax map data into GIS format		

SPECIAL DISTRICTS			
TYPE	SYMBOL	NAME	ARL/M NO.
SCHOOL	SCH	LIBERTY	483001
FIRE	FD	LIBERTY JOINT FD.	FD607

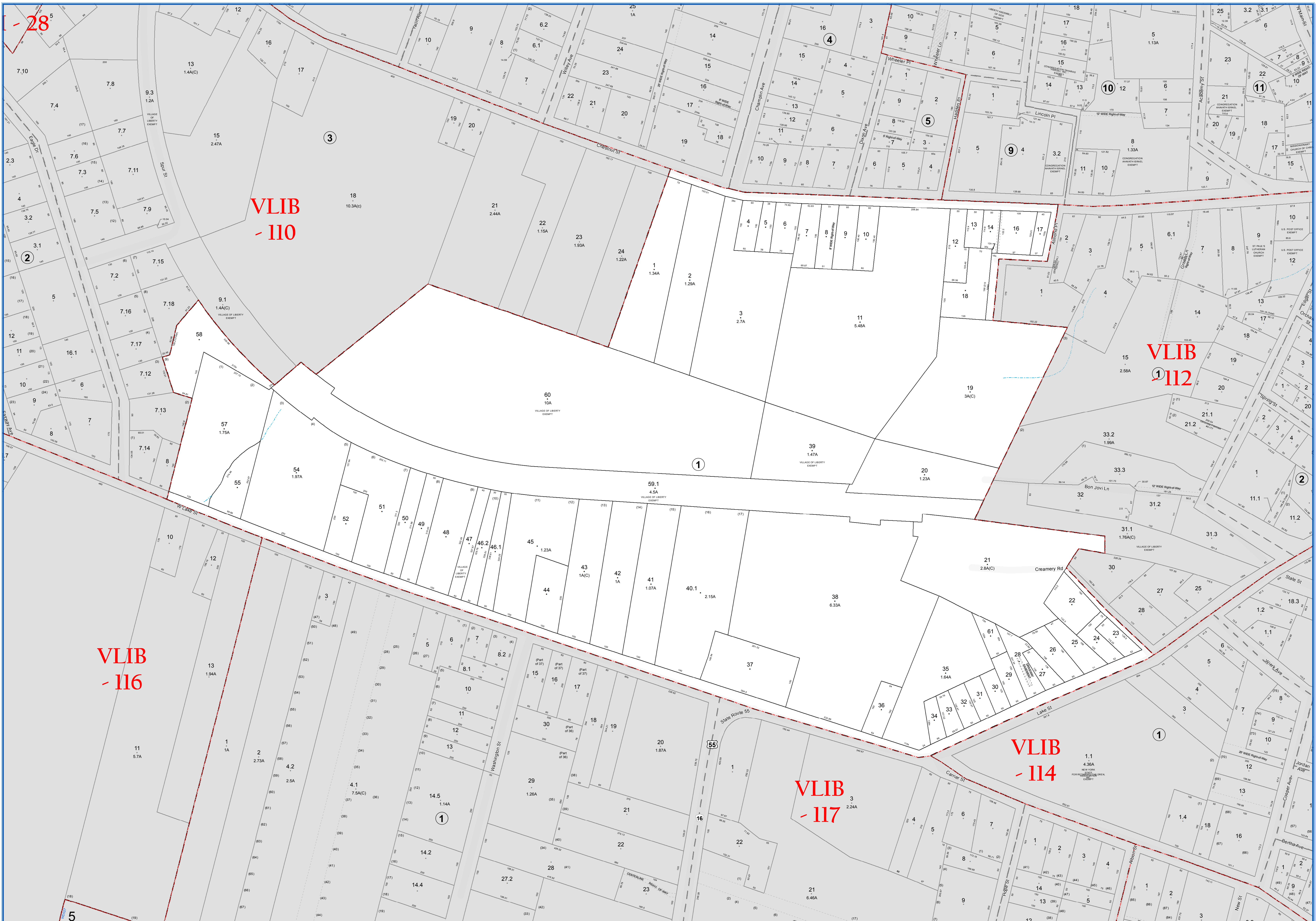
LEGEND	
STATE OR COUNTY LINE	TAX MAP BLOCK NO.
CITY/TOWN OR VILLAGE LINE	FILED PLAN LOT NO.
BLOCK LIMIT	FILED PLAN BLOCK NO.
SPECIAL DISTRICT LINE	TAX MAP LOT NO.
EASEMENT LINE	AREA (From Deed)
PROPERTY LINE	AREA (Call/Map)
FILED PLAN LOT LINE	DIMENSION (From Deed)
PATENT LINE	DIMENSION (Survey)
MATCH LINE	STREAM



TAX MAP VILLAGE OF LIBERTY
 SULLIVAN COUNTY, NEW YORK
 North American datum 1983, State Plane New York East Foot

Photo No: 8248 Date of Map: 6/26/2020
 Date of Photo: 4/11/1994 Scale: 1" = 100'
 Section No: 110

Current to: 10/18/2018



SULLIVAN COUNTY TAX MAP DEPARTMENT
 FOR TAX PURPOSES ONLY
 NOT TO BE USED FOR CONVEYANCE

LEGEND APPLIES ONLY TO THE UNSHADED PORTION OF THE MAP

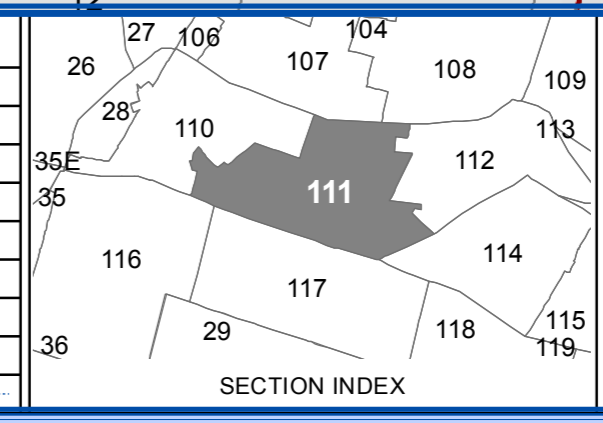
North American Datum 1983, New York East

Sullivan County Catskills
 Division of Real Property Services
 Office of Real Property Services
 Sullivan County Government Center
 100 North St, Monticello, NY 12701
 Phone: (845) 897-2221

REVISION TABLE	
DATE	CHANGES
2/26/2015	Combined 110-3-7-19 with 111-1-58
2/13/2016	Combined 111-1-53-2 into 54
2/13/2016	Combined 111-1-53-2 with 111-1-54
10/13/2005	Merged 111-1-53.1 into 111-1-51
10/12/2005	Updated tax map data into GIS format

SPECIAL DISTRICTS			
TYPE	SYMBOL	NAME	ARLM NO.
SCHOOL	SCH	LIBERTY	483601
FIRE	FD	LIBERTY JOINT F.D.	FD067

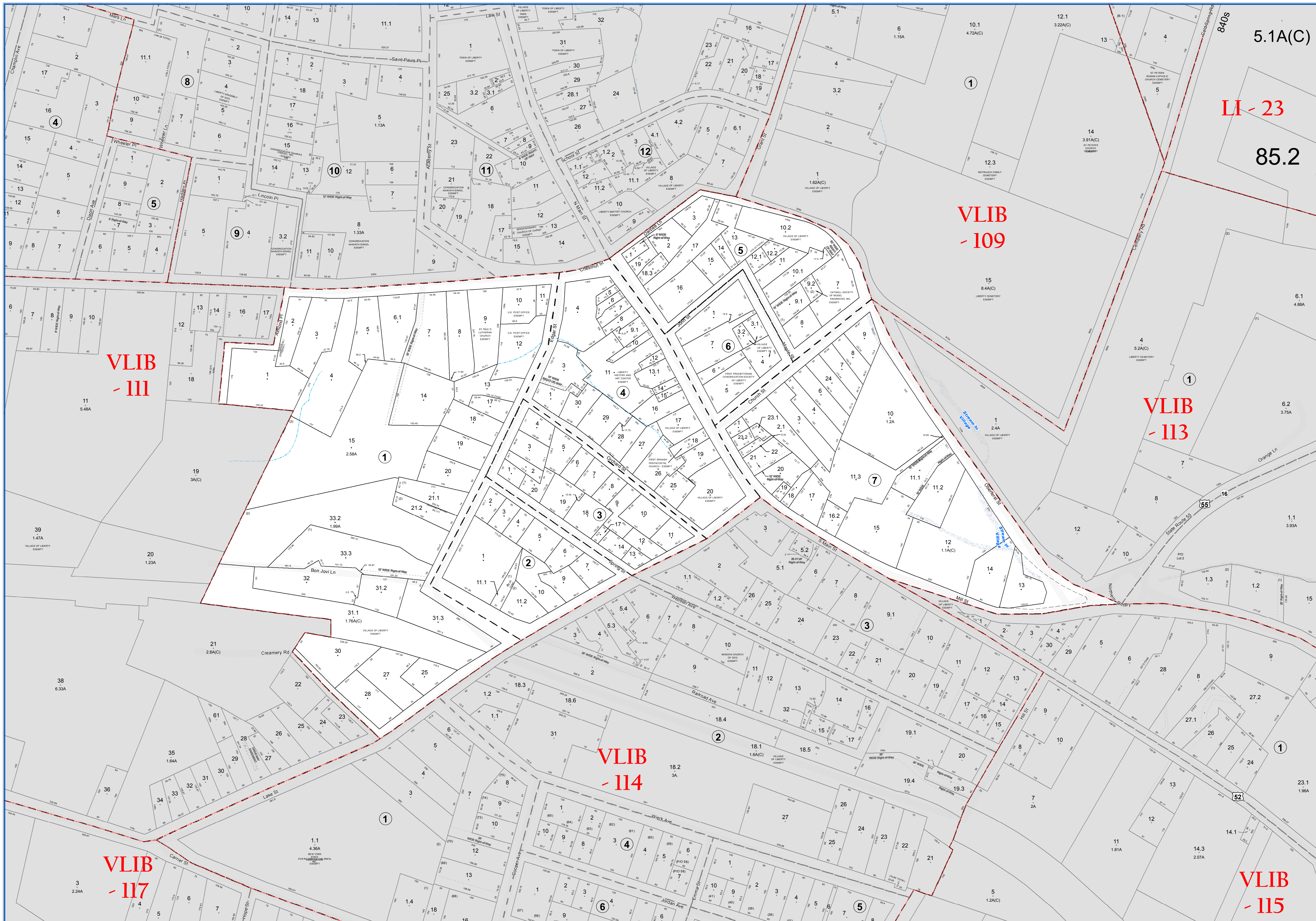
LEGEND	
STATE OR COUNTY LINE	TAX MAP BLOCK NO.
CITY/TOWN OR VILLAGE LINE	FILED PLAN LOT NO.
BLOCK/LINE	FILED PLAN BLOCK NO.
SPECIAL DISTRICT LINE	TAX MAP LOT NO.
EASEMENT LINE	AREA (From Deed)
PROPERTY LINE	AREA (Callaway)
FILED PLAN LOT LINE	AREA (2A/2C)
PATENT LINE	DIMENSION (From Deed)
MATCH LINE	DIMENSION (Square)
	STREAM



TAX MAP VILLAGE OF LIBERTY
 SULLIVAN COUNTY, NEW YORK
 North American datum 1983, State Plane New York East Foot

Photo No: 8248 Date of Map: 6/26/2000
 Date of Photo: 4/11/1954 Scale: 1" = 100'
 Section No: 111

Current to: 10/18/2018



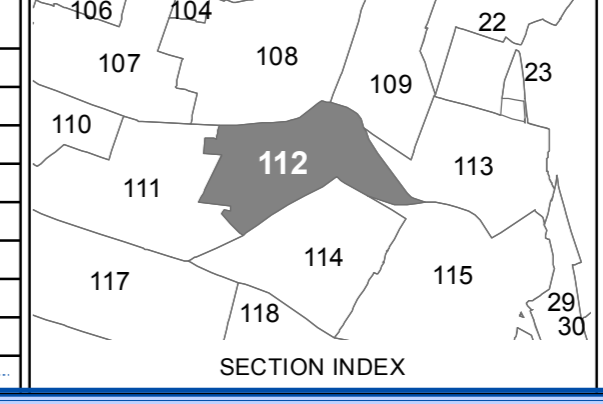
SULLIVAN COUNTY TAX MAP DEPARTMENT
 FOR TAX PURPOSES ONLY
 NOT TO BE USED FOR CONVEYANCE
 LEGEND APPLIES ONLY TO THE UNSHADED PORTION OF THE MAP
 North American Datum 1983, New York East

Sullivan County Catskills
 Office of Real Property Services
 Sullivan County Government Center
 100 North St, Monticello, NY 12701
 Phone: (845) 897-2221

REVISION TABLE	
DATE	CHANGES
11/9/2016	NYS DOT Hwy Taking Map No. 74 Parcel 98 & 74 Parcel 98/2008 revision of portion of Block 7
12/24/2016	Combined 112-7-18, 112-7-19, 112-7-20 merged 112-4-2 into 112-4-3
10/10/2014	112-4-13 split into 13.1, 13.2 10/12/2015 Updated tax map data with GIS format
10/10/2014	Combined 112-4-13 into 112-4-11
11/13/2013	Combined 112-6-2 with 112-6-1
6/16/2011	Combined 112-4-21, 22, 23, 24 into 112-4-20
3/3/2008	112-7-24 added 3/3/08
3/3/2008	revision of portion of Block 7

SPECIAL DISTRICTS			
TYPE	SYMBOL	NAME	ARLM NO.
SCHOOL	SCH	LIBERTY	463001
FIRE	FD	LIBERTY JOINT FD.	FD067

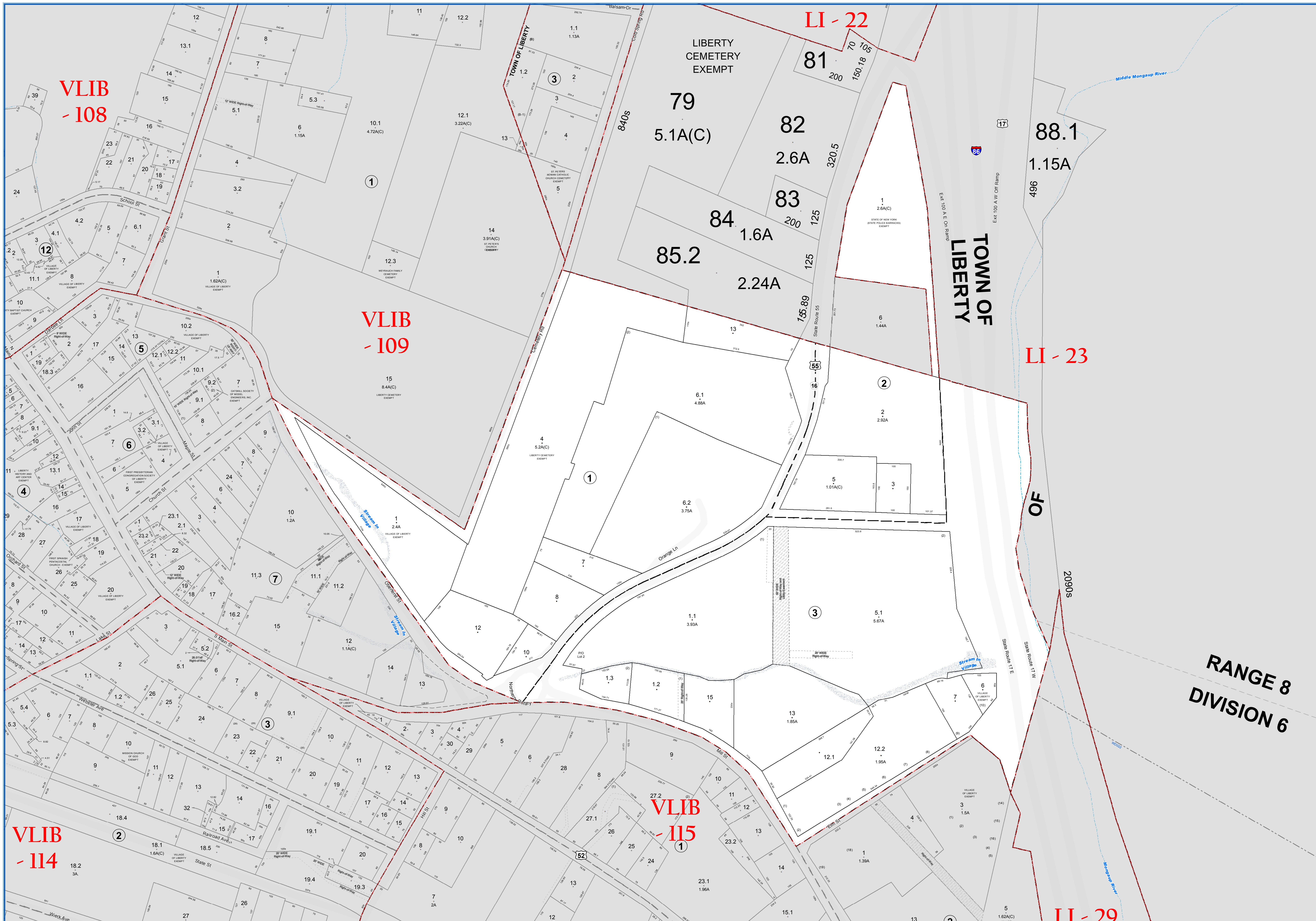
LEGEND	
STATE OR COUNTY LINE	TAX MAP BLOCK NO.
CITY TOWN OR VILLAGE LINE	FILED PLAN LOT NO.
BLOCK LINE	FILED PLAN BLOCK NO.
SPECIAL DISTRICT LINE	TAX MAP LOT NO.
EASEMENT LINE	AREA (From Deed)
PROPERTY LINE	AREA (Calculated)
FILED PLAN LOT LINE	AREA (From Deed)
PATENT LINE	DIMENSION (Square)
MATCHLINE	STREAM



TAX MAP VILLAGE OF LIBERTY
 SULLIVAN COUNTY, NEW YORK
 North American datum 1983, State Plane New York East Feet

Photo No: 8248 Date of Map: 6/26/2000
 Date of Photo: 4/11/1994 Scale: 1" = 100'
 Section No: 112

Current to: 10/18/2018



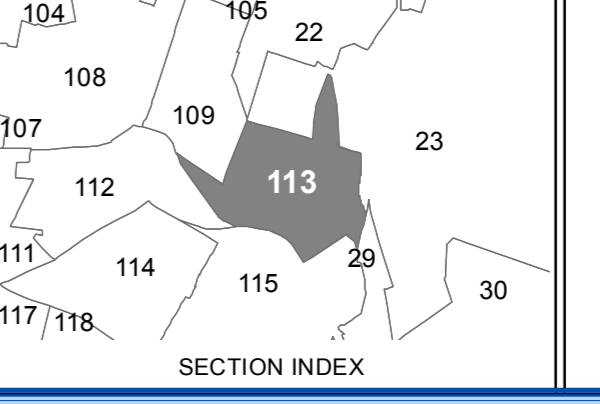
**SULLIVAN COUNTY
TAX MAP DEPARTMENT**
FOR TAX PURPOSES ONLY
NOT TO BE USED FOR CONVEYANCE
LEGEND APPLIES ONLY TO THE
UNSHADED PORTION OF THE MAP
North American Datum 1983, New York East



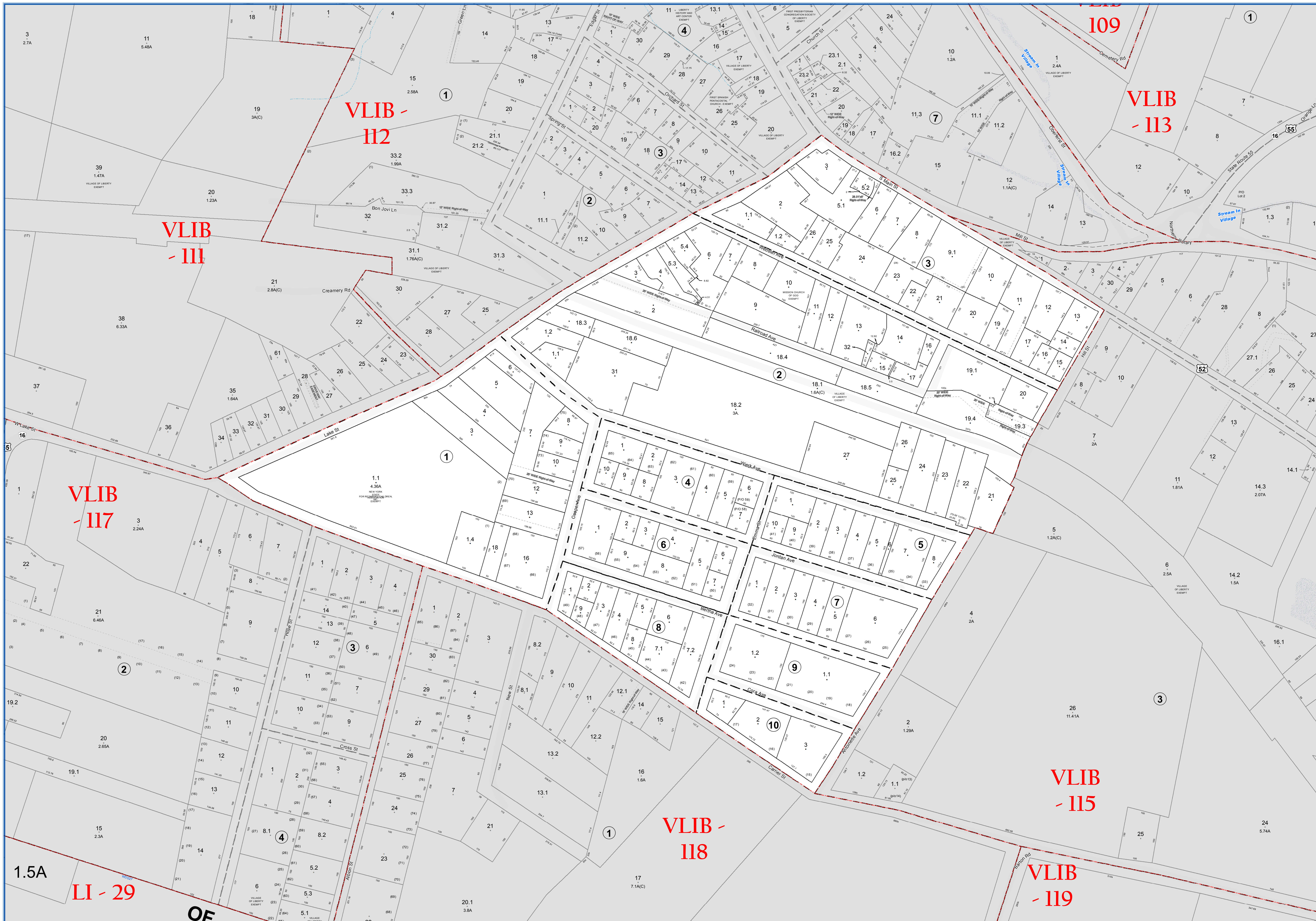
REVISION TABLE			
DATE	CHANGES	DATE	CHANGES
3/23/2015	Annexed town of Liberty 23-1-86 into Village 113-2-4	Res. #38-2013	Local Law 4-2013
12/16/2011	Corrected 113-1-14 into 113-1-42.1		
12/7/2010	split 113-3-2 into 113-3-1.2 and 1.3		
10/20/2005	merged 113-3-2, 5.2 into 113-3-5.1		
10/20/2005	split 113-1-5.1 into 113-3-5.1, 5.3		
10/13/2005	merged 113-3-5.3 into 113-3-1.1		
10/12/2005	Updated tax map data into GIS format		

SPECIAL DISTRICTS			
TYPE	SYMBOL	NAME	ARL.M. NO.
SCHOOL	SCH	LIBERTY	483601
FIRE	FD	LIBERTY JOINT F.D.	FD607

LEGEND	
STATE OR COUNTY LINE	TAX MAP BLOCK NO.
CITY/TOWN OR VILLAGE LINE	FILED PLAN LOT NO.
BLOCK LIMIT	FILED PLAN BLOCK NO.
SPECIAL DISTRICT LINE	TAX MAP LOT NO.
EASEMENT LINE	AREA (From Deed)
PROPERTY LINE	AREA (Calculated)
FILED PLAN LOT LINE	DIMENSION (From Deed)
PATENT LINE	DIMENSION (Scribed)
MATCH LINE	STREAM



**TAX MAP
VILLAGE OF LIBERTY**
SULLIVAN COUNTY, NEW YORK
North American datum 1983, State Plane New York East Feet
Photo No: 8248 Date of Map: 6/27/2000
Date of Photo: 4/11/1994 Scale: 1" = 100'
Section No: 113
Current to: 10/18/2018



SULLIVAN COUNTY TAX MAP DEPARTMENT
 FOR TAX PURPOSES ONLY
 NOT TO BE USED FOR CONVEYANCE

LEGEND APPLIES ONLY TO THE UNSHADED PORTION OF THE MAP

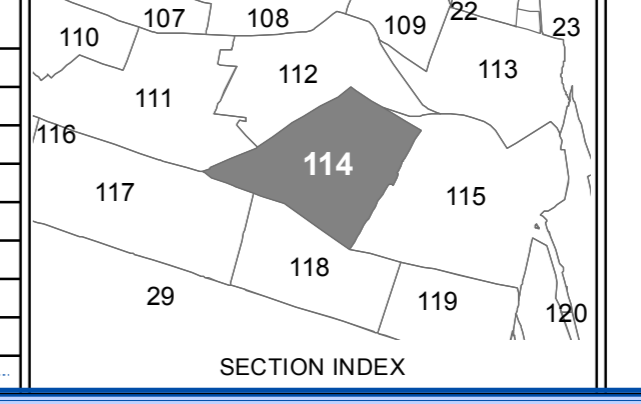
North American Datum 1983, New York East



REVISION TABLE			
DATE	CHANGES	DATE	CHANGES
10/12/2005	Updated tax map data into GIS format		

SPECIAL DISTRICTS			
TYPE	SYMBOL	NAME	ARLM NO.
SCHOOL	SCH	LIBERTY	483001
FIRE	FD	LIBERTY JOINT F.D.	FD0607

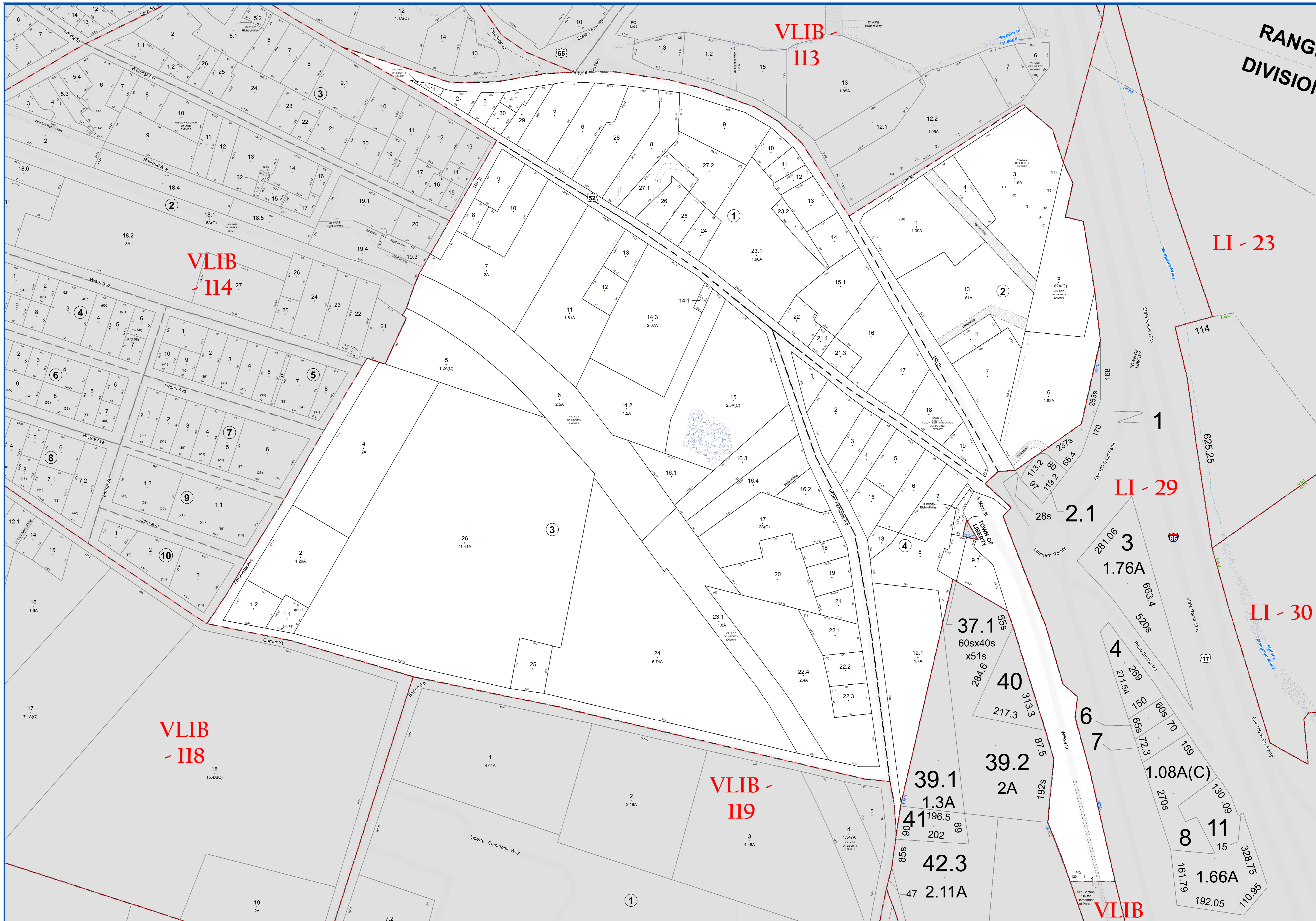
LEGEND	
STATE OR COUNTY LINE	TAX MAP BLOCK NO.
CITY/TOWN OR VILLAGE LINE	FILED PLAN LOT NO.
BLOCK/LINE	FILED PLAN BLOCK NO.
SPECIAL DISTRICT LINE	TAX MAP LOT NO.
EASEMENT LINE	AREA (From Deed)
PROPERTY LINE	AREA (Call/Map)
FILED PLAN LOT LINE	AREA (Call/Map)
PATENT LINE	DIMENSION (From Deed)
MATCHLINE	DIMENSION (Square)
	STREAM



TAX MAP VILLAGE OF LIBERTY
 SULLIVAN COUNTY, NEW YORK
 North American datum 1983, State Plane New York East Feet

Photo No: 8248 Date of Map: 6/27/2000
 Date of Photo: 4/11/1994 Scale: 1" = 100'
 Section No: 114

Current to: 10/18/2018



SULLIVAN COUNTY TAX MAP DEPARTMENT
 FOR TAX PURPOSES ONLY
 NOT TO BE USED FOR CONVEYANCE

LEGEND APPLIES ONLY TO THE UNSHADED PORTION OF THE MAP

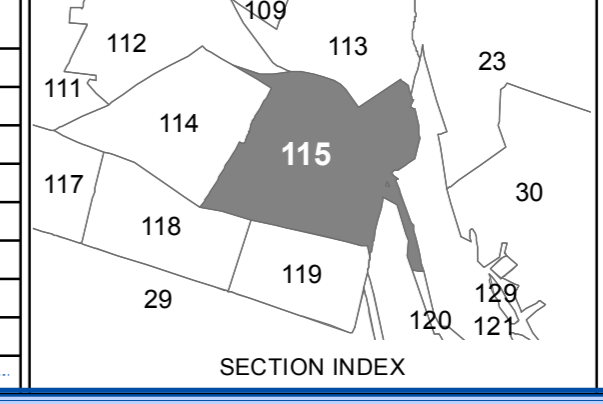
North American Datum 1983, New York East

Owned & Maintained by:
Office of Real Property Services
 Sullivan County Government Center
 100 North St., Monticello, NY 12701
 Phone: (849) 897-2221

REVISION TABLE			
DATE	CHANGES	DATE	CHANGES
10/22/2012	Split 115-1-27 into 27.1 and 27.2		
02/26/2017	Merged 115-2-12 into 115-2-4-8		
10/21/2005	Merged 115-2-12 into 115-2-13		
10/20/2005	split 115-1-21.1 into 115-1-21.1, 21.3		
10/12/2005	Updated tax map data into GIS format		

SPECIAL DISTRICTS			
TYPE	SYMBOL	NAME	ARLM NO.
SCHOOL	SCH	LIBERTY	483001
FIRE	FD	LIBERTY JOINT FD.	FD067

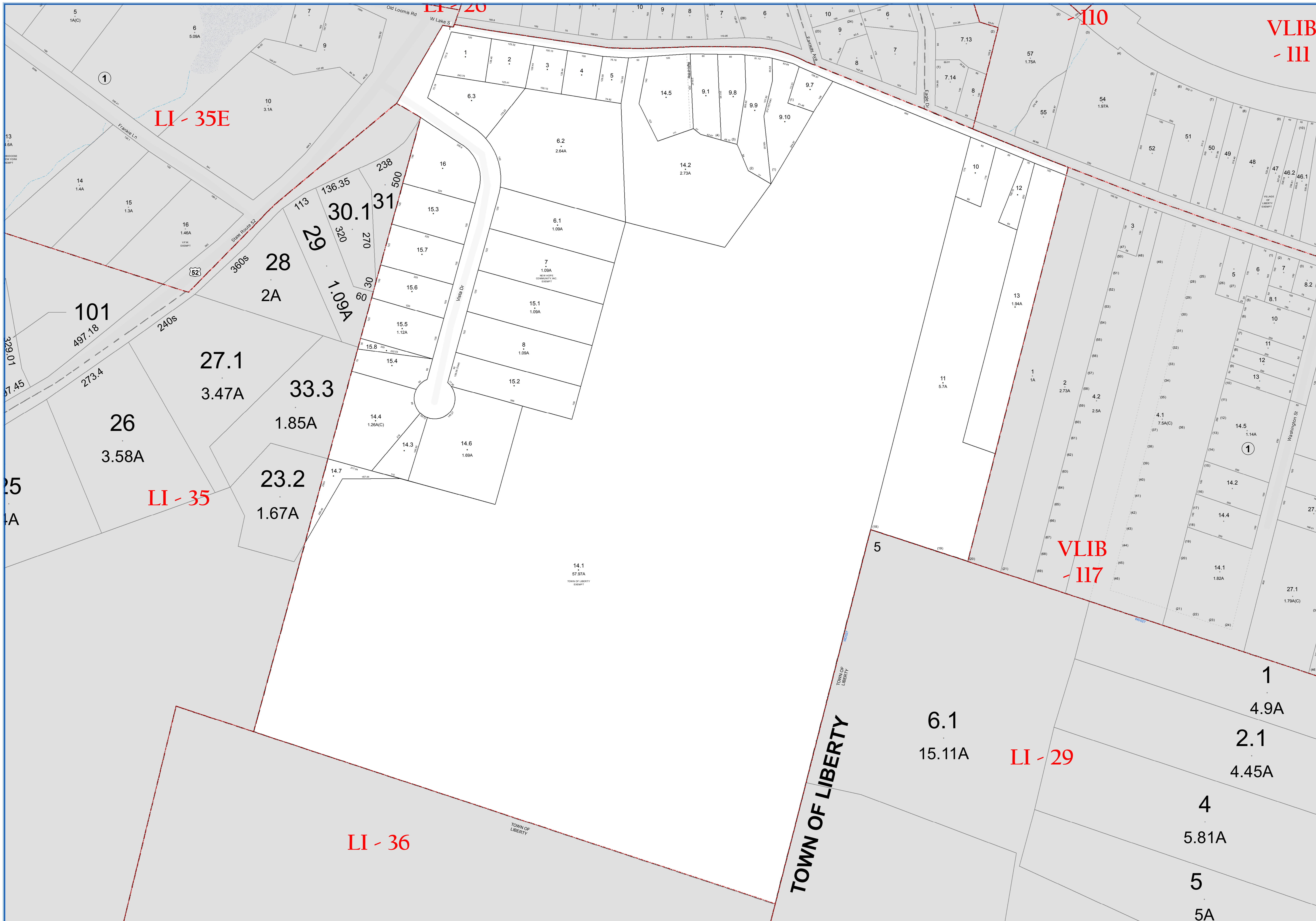
LEGEND	
STATE OR COUNTY LINE	TAX MAP BLOCK NO.
CITY/TOWN OR VILLAGE LINE	FILED PLAN LOT NO.
BLOCK LIMIT	FILED PLAN BLOCK NO.
SPECIAL DISTRICT LINE	TAX MAP LOT NO.
EASEMENT LINE	AREA (From Deed)
PROPERTY LINE	AREA (Calculated)
FILED PLAN LOT LINE	DIMENSION (From Deed)
PATENT LINE	DIMENSION (Scribed)
MATCHLINE	STREAM



VILLAGE OF LIBERTY
 SULLIVAN COUNTY, NEW YORK
 North American datum 1983, State Plane New York East Feet

Photo No: 8248 Date of Map: 6/27/2000
 Date of Photo: 6/5/1994 Scale: 1" = 100'
 Section No: 115

Current to: 10/18/2018



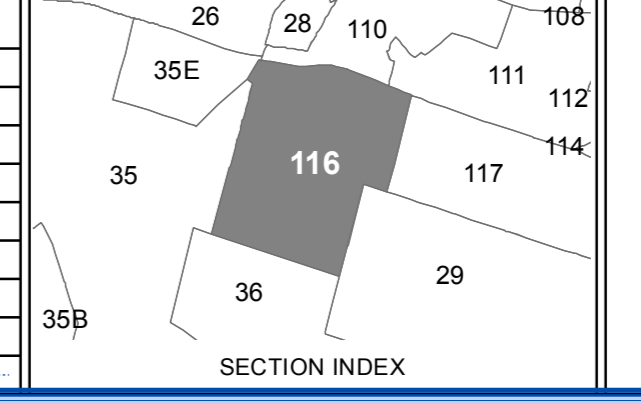
SULLIVAN COUNTY TAX MAP DEPARTMENT
 FOR TAX PURPOSES ONLY
 NOT TO BE USED FOR CONVEYANCE
 LEGEND APPLIES ONLY TO THE UNSHADED PORTION OF THE MAP
 North American Datum 1983, New York East



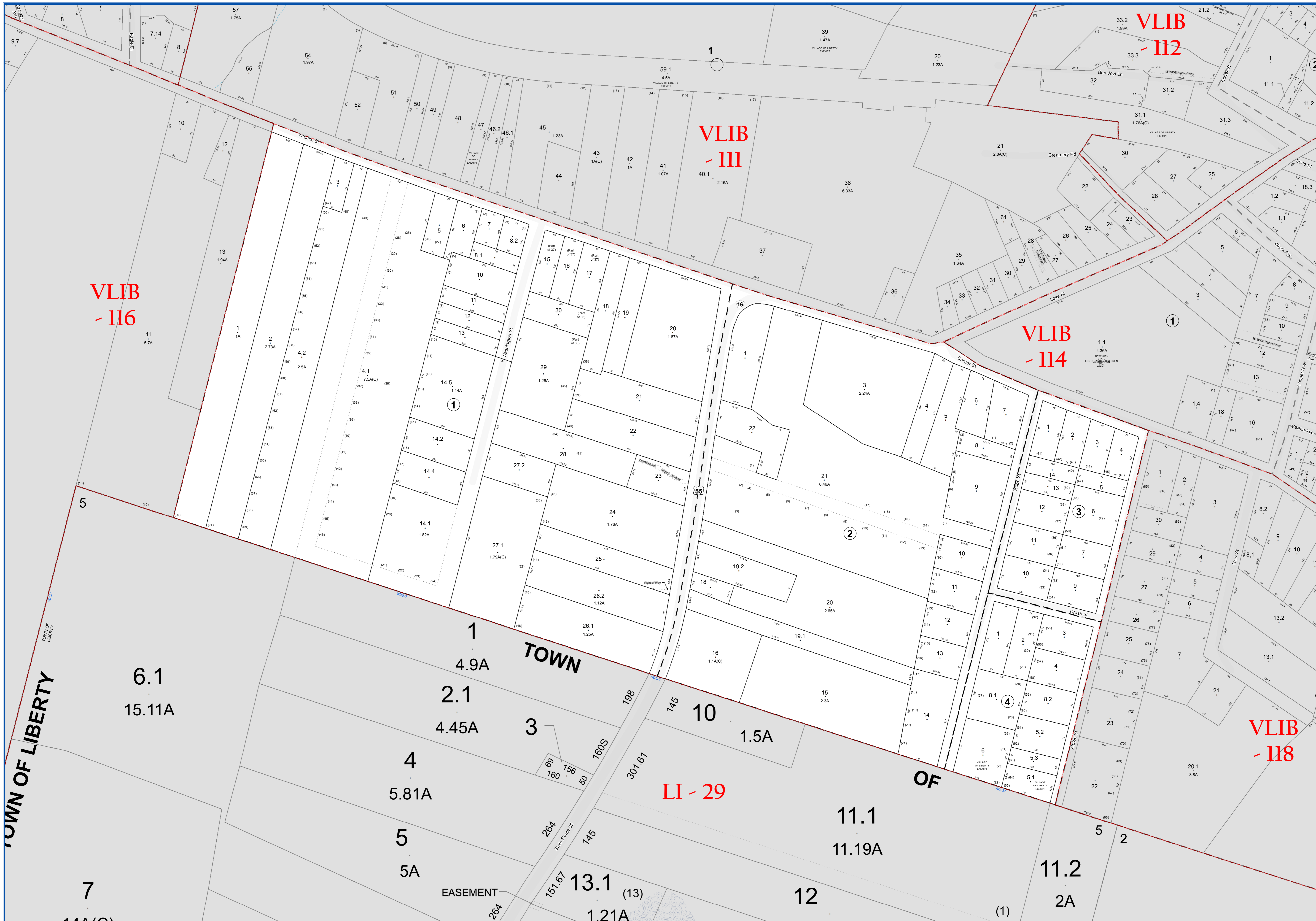
REVISION TABLE			
DATE	CHANGES	DATE	CHANGES
2/25/2016	Split 116-1-14.3 into 14.3 and 14.6		
2/25/2016	Split 116-1-14.1 into 14.1 and 14.7		
1/8/2007	Subdivided 116-1-9 into 116-1-9.1, 9.8 thru 9.10		
10/12/2005	Updated tax map data into GIS format		

SPECIAL DISTRICTS			
TYPE	SYMBOL	NAME	ARLM NO.
SCHOOL	SCH	LIBERTY	483001
FIRE	FD	LIBERTY JOINT F.D.	FD0607
WATER	WD	ROUTE 55	WD0207

LEGEND	
STATE OR COUNTY LINE	TAX MAP BLOCK NO.
CITY/TOWN OR VILLAGE LINE	FILED PLAN LOT NO.
BLOCK LIMIT	FILED PLAN BLOCK NO.
SPECIAL DISTRICT LINE	TAX MAP LOT NO.
EASEMENT LINE	AREA (From Deed)
PROPERTY LINE	AREA (Call/Map)
FILED PLAN LOT LINE	DIMENSION (From Deed)
PATENT LINE	DIMENSION (Survey)
MATCH LINE	STREAM



VILLAGE OF LIBERTY
 SULLIVAN COUNTY, NEW YORK
 North American datum 1983, State Plane New York East Feet
 Photo No: 8248 Date of Map: 6/27/2000
 Date of Photo: 4/11/1994 Scale: 1" = 100'
 Section No: 116
 Current to: 10/18/2018



SULLIVAN COUNTY TAX MAP DEPARTMENT
 FOR TAX PURPOSES ONLY
 NOT TO BE USED FOR CONVEYANCE

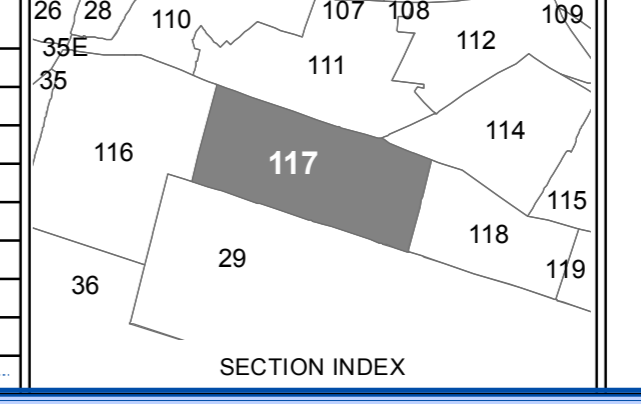
LEGEND APPLIES ONLY TO THE UNSHADED PORTION OF THE MAP

Office of Real Property Services
 Sullivan County Government Center
 100 North St., Monticello, NY 12701
 Phone: (845) 897-2221

REVISION TABLE			
DATE	CHANGES	DATE	CHANGES
1/7/2011	Split 117-4-5-1 into 5-1 & 5-3 Lot Improvement of Village parcel		
10/12/2005	Updated tax map data into GIS format		

SPECIAL DISTRICTS			
TYPE	SYMBOL	NAME	ARLIM NO.
SCHOOL	SCH	LIBERTY	483001
FIRE	FD	LIBERTY JOINT F.D.	FD0607
WATER	WD	ROUTE 55	WD0207

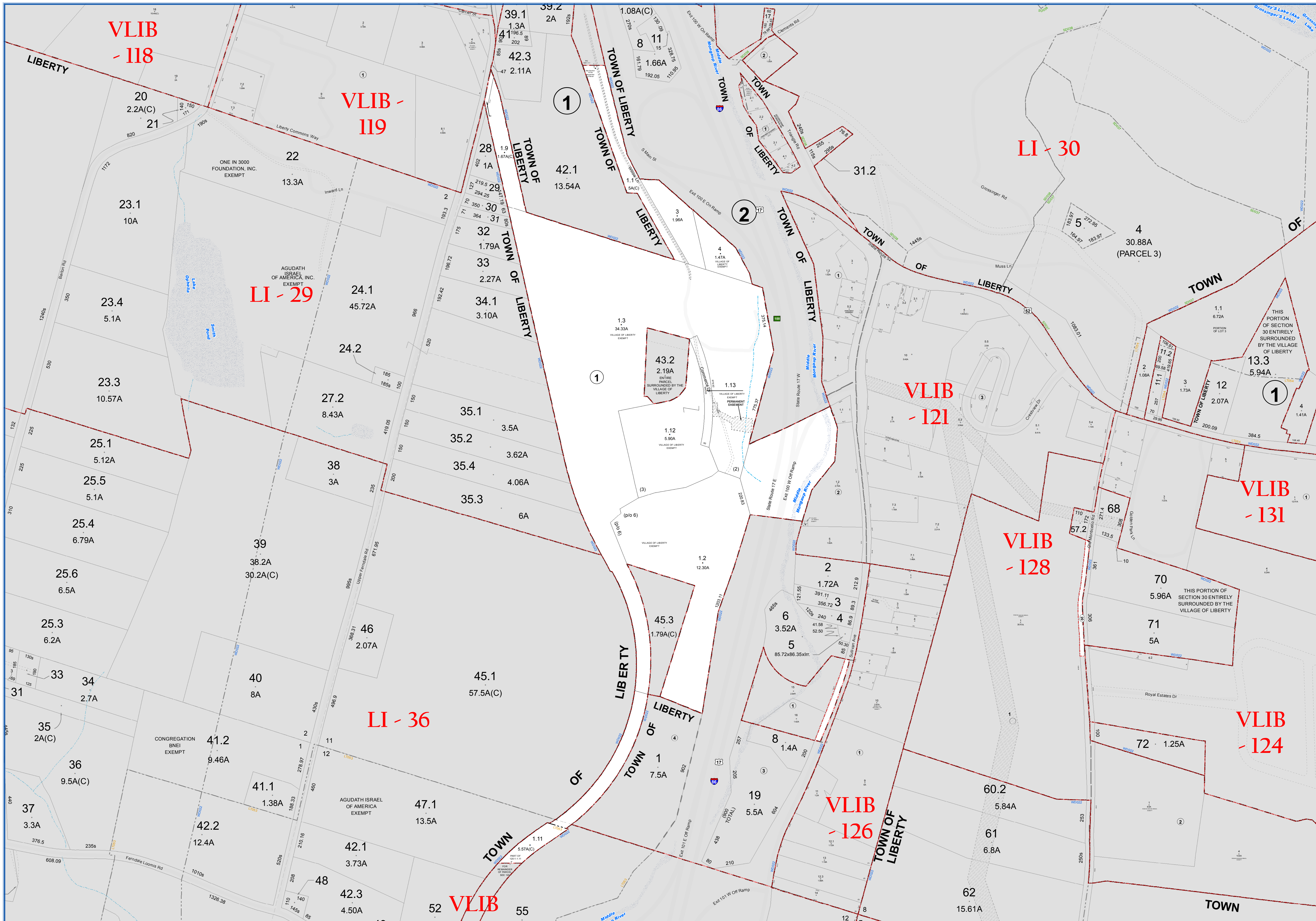
LEGEND	
STATE OR COUNTY LINE	TAX MAP BLOCK NO.
CITY/TOWN OR VILLAGE LINE	FILED PLAN LOT NO.
BLOCK/LINE	FILED PLAN BLOCK NO.
SPECIAL DISTRICT LINE	TAX MAP LOT NO.
EASEMENT LINE	AREA (From Deed)
PROPERTY LINE	AREA (Call/Map)
FILED PLAN LOT LINE	AREA (From Deed)
PATENT LINE	DIMENSION (From Deed)
MATCH LINE	DIMENSION (From Deed)
	STREAM



VILLAGE OF LIBERTY TAX MAP
 SULLIVAN COUNTY, NEW YORK
 North American datum 1983, State Plane New York East Feet

Photo No: 8248 Date of Map: 6/27/2000
 Date of Photo: 4/11/1994 Scale: 1" = 100'
 Section No: 117

Current to: 10/18/2018



SULLIVAN COUNTY TAX MAP DEPARTMENT
 FOR TAX PURPOSES ONLY
 NOT TO BE USED FOR CONVEYANCE

LEGEND APPLIES ONLY TO THE UNSHADED PORTION OF THE MAP

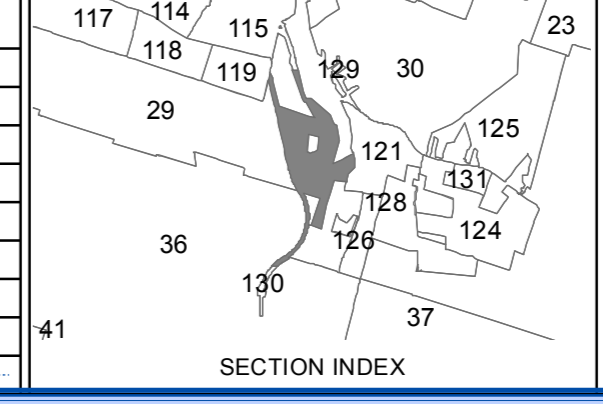
North American Datum 1983, New York East

Owned & Maintained by:
Office of Real Property Services
 Sullivan County Government Center
 100 North St., Monticello, NY 12701
 Phone: (845) 897-2221

REVISION TABLE			
DATE	CHANGES	DATE	CHANGES
4/8/2012	Abandoned 120-1.1.4 thru 1.8 & 1.10 into 120-1.1.3		
10/12/2005	Updated tax map data into GIS format		
07/20/05	Created 120-1.1.1 thru 1.11		
07/20/05	Merged section 130 into 120		
4/2/2002			

SPECIAL DISTRICTS			
TYPE	SYMBOL	NAME	ARLM NO.
SCHOOL	SCH	LIBERTY	48301
FIRE	FD	LIBERTY JOINT FD.	FD607

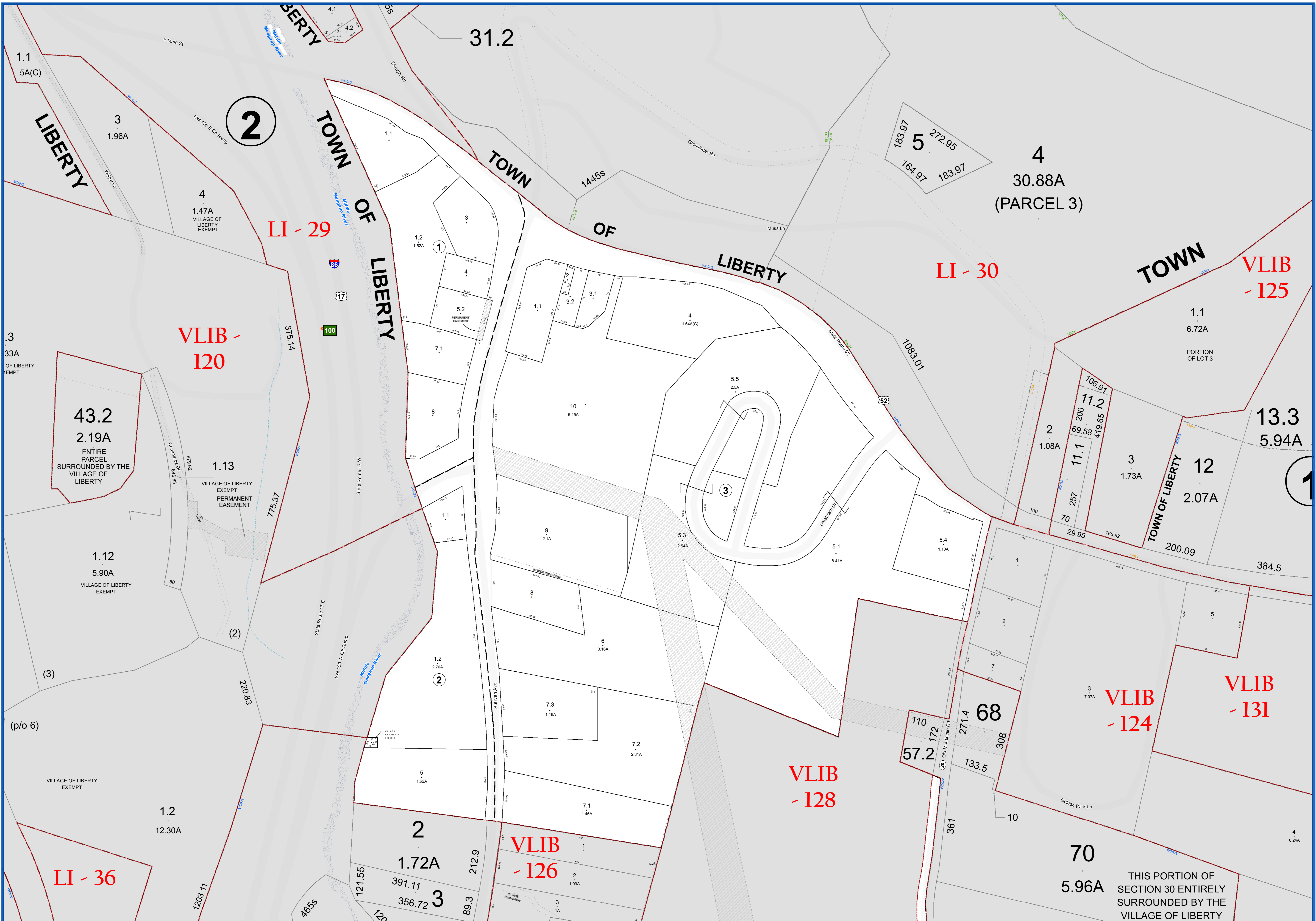
LEGEND	
STATE OR COUNTY LINE	TAX MAP BLOCK NO.
CITY TOWN OR VILLAGE LINE	FILED PLAN LOT NO.
BLOCK BOUNDARY	FILED PLAN BLOCK NO.
SPECIAL DISTRICT LINE	TAX MAP LOT NO.
EASEMENT LINE	AREA (From Deed)
PROPERTY LINE	AREA (Call/Map)
FILED PLAN LOT LINE	DIMENSION (From Deed)
PATENT LINE	DIMENSION (Scared)
MATCH LINE	STREAM



TAX MAP VILLAGE OF LIBERTY
 SULLIVAN COUNTY, NEW YORK
 North American datum 1983, State Plane New York East Feet

Photo No: 8248 Date of Map: 6/23/2000
 Date of Photo: 4/11/94 Scale: 1" = 200'
 Section No: 120

Current to: 10/18/2018



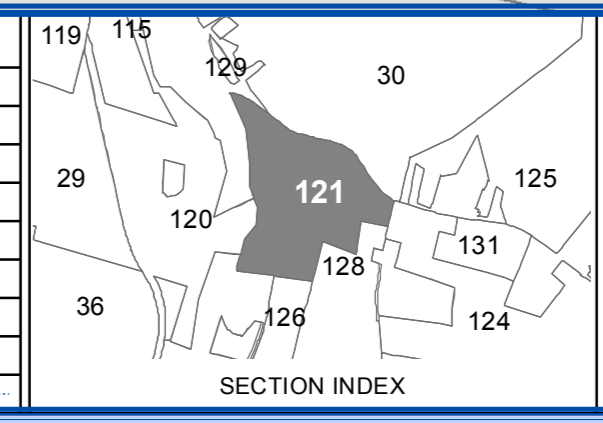
SULLIVAN COUNTY TAX MAP DEPARTMENT
 FOR TAX PURPOSES ONLY
 NOT TO BE USED FOR CONVEYANCE
 LEGEND APPLIES ONLY TO THE UNSHADED PORTION OF THE MAP
 North American Datum 1983, New York East

Sullivan County Catskills
 Mountains of Opportunity
 Office of Real Property Services
 Sullivan County Government Center
 100 North St., Monticello, NY 12701
 Phone: (845) 897-2221

REVISION TABLE	
DATE	CHANGES
10/10/2014	Combined 112-4-13.2 with 112-4-11
3/6/2012	Combined 128-1-3.1 with 121-3-5.1
4/10/2008	Initial subdivision info for 121-1-7.2, 1-3
3/14/2008	Split 121-3-7.2 into 121-3-7.2 & 121-3-7.3
10/12/2005	Updated tax map data into GIS format

SPECIAL DISTRICTS			
TYPE	SYMBOL	NAME	ARL/M NO.
SCHOOL	SCH	LIBERTY	483601
FIRE	FD	LIBERTY JOINT FD.	FD067

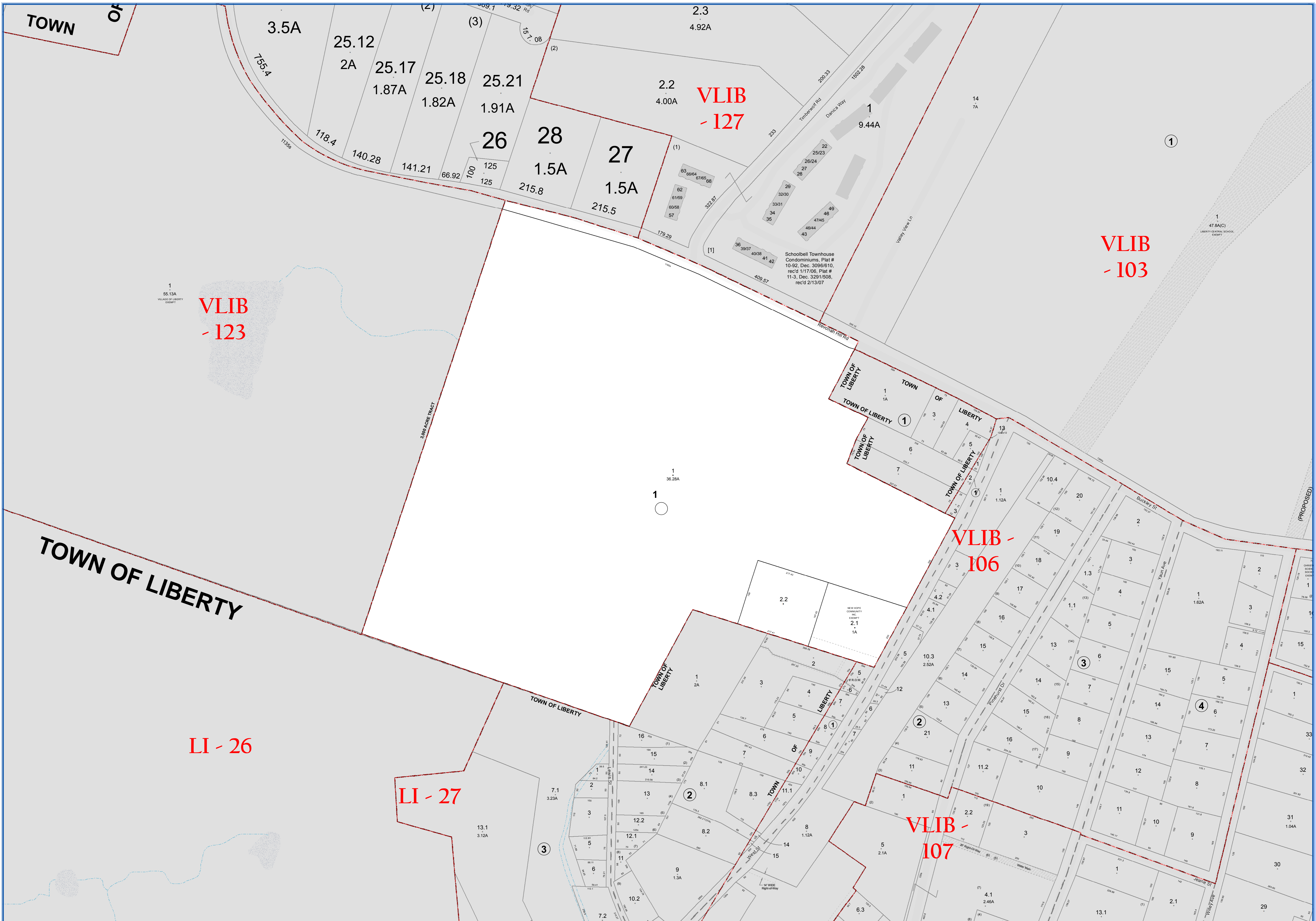
LEGEND	
STATE OR COUNTY LINE	TAX MAP BLOCK NO.
CITY/TOWN OR VILLAGE LINE	FILED PLAN LOT NO.
BLOCK/LINE	FILED PLAN BLOCK NO.
SPECIAL DISTRICT LINE	TAX MAP LOT NO.
EASEMENT LINE	AREA (From Deed)
PROPERTY LINE	AREA (Calculated)
FILED PLAN LOT LINE	DIMENSION (From Deed)
PATENT LINE	DIMENSION (Calculated)
MATCH LINE	STREAM



VILLAGE OF LIBERTY
 SULLIVAN COUNTY, NEW YORK
 North American datum 1983, State Plane New York East Feet

Photo No: 8248 Date of Map: 6/27/2000
 Date of Photo: 4/11/1994 Scale: 1" = 100'
 Section No: 121

Current to: 10/18/2018



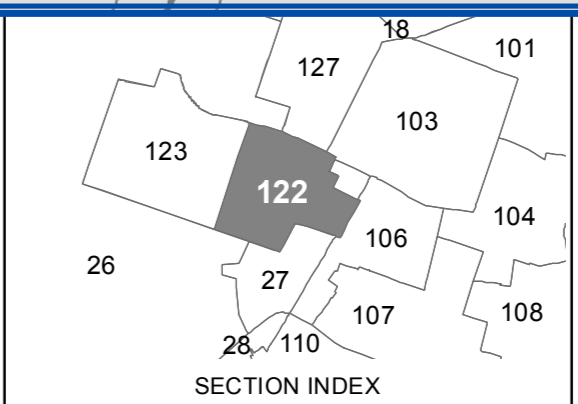
SULLIVAN COUNTY TAX MAP DEPARTMENT
 FOR TAX PURPOSES ONLY
 NOT TO BE USED FOR CONVEYANCE
 LEGEND APPLIES ONLY TO THE UNSHADED PORTION OF THE MAP
 North American Datum 1983, New York East

Sullivan County Catskills
 Mountains of Opportunity
 Office of Real Property Services
 Sullivan County Government Center
 100 North St., Monticello, NY 12701
 Phone: (845) 897-2221

REVISION TABLE			
DATE	CHANGES	DATE	CHANGES
10/25/2005	Subdivided 122-1.2 into 122-1.2-1, 2.2, 2.3, 2.4		
10/25/2005	Merged 122-1.2-4 into 122-1.2-1		
10/12/2005	Updated tax map data into GIS format		

SPECIAL DISTRICTS			
TYPE	SYMBOL	NAME	ARLID NO.
SCHOOL	SCH	LIBERTY	483001
FIRE	FD	LIBERTY JOINT FD.	FD067

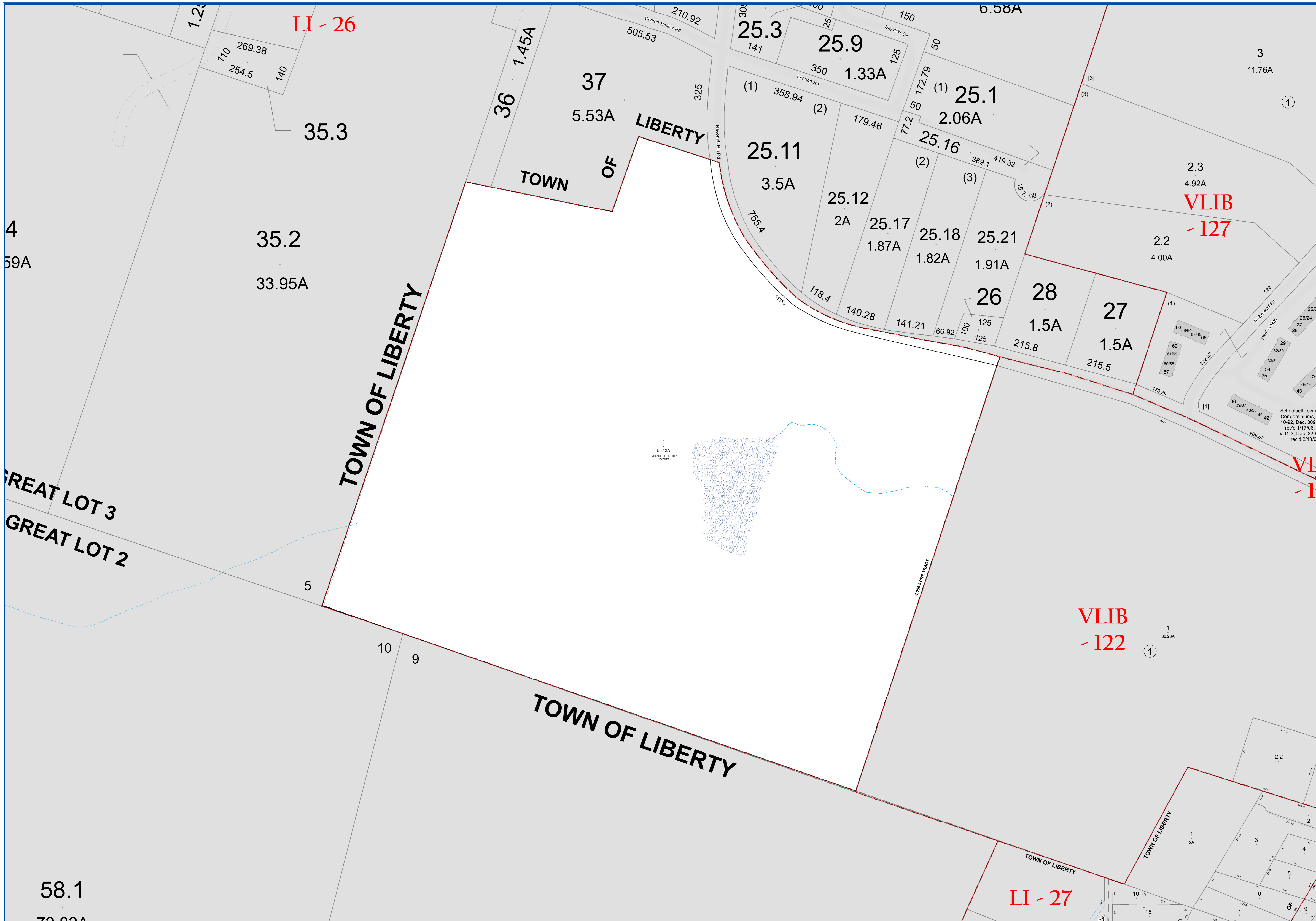
LEGEND	
STATE OR COUNTY LINE	TAX MAP BLOCK NO.
CITY/TOWN OR VILLAGE LINE	FILED PLAN LOT NO.
BLOCK LIMIT	FILED PLAN BLOCK NO.
SPECIAL DISTRICT LINE	TAX MAP LOT NO.
EASEMENT LINE	AREA (From Deed)
PROPERTY LINE	AREA (Calculated)
FILED PLAN LOT LINE	DIMENSION (From Deed)
PATENT LINE	DIMENSION (Calculated)
MATCH LINE	STREAM



TAX MAP VILLAGE OF LIBERTY
 SULLIVAN COUNTY, NEW YORK
 North American datum 1983, State Plane New York East Feet

Photo No: 8247248.249 Date of Map: 6/27/2000
 Date of Photo: 6/5/1994 Scale: 1" = 100'
 Section No: 122

Current to: 10/18/2018



SULLIVAN COUNTY
TAX MAP DEPARTMENT
FOR TAX PURPOSES ONLY
NOT TO BE USED FOR CONVEYANCE
LEGEND APPLIES ONLY TO THE
UNSHADED PORTION OF THE MAP
North American Datum 1983, New York East

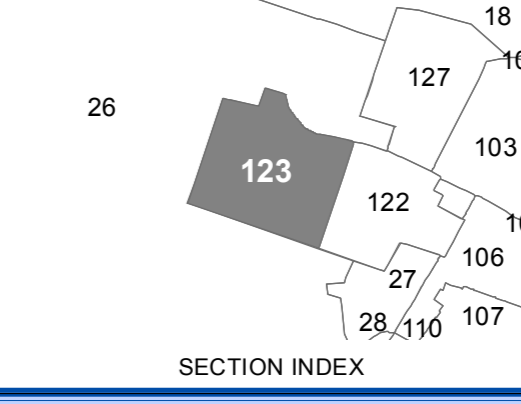


REVISION TABLE			
DATE	CHANGES	DATE	CHANGES
10/12/2005	Updated tax map data into GIS format		

SPECIAL DISTRICTS			
TYPE	SYMBOL	NAME	ARLM NO.
SCHOOL	SCH	LIBERTY	483001
FIRE	FD	LIBERTY JOINT FD.	FD067

STATE OR COUNTY LINE	TAX MAP BLOCK NO.
---	(4)
---	(5)
---	(6)
---	(7)
---	(8)
---	(9)
---	(10)
---	(11)
---	(12)
---	(13)
---	(14)
---	(15)
---	(16)
---	(17)
---	(18)
---	(19)
---	(20)
---	(21)
---	(22)
---	(23)
---	(24)
---	(25)
---	(26)
---	(27)
---	(28)
---	(29)
---	(30)
---	(31)
---	(32)
---	(33)
---	(34)
---	(35)
---	(36)
---	(37)
---	(38)
---	(39)
---	(40)
---	(41)
---	(42)
---	(43)
---	(44)
---	(45)
---	(46)
---	(47)
---	(48)
---	(49)
---	(50)
---	(51)
---	(52)
---	(53)
---	(54)
---	(55)
---	(56)
---	(57)
---	(58)
---	(59)
---	(60)
---	(61)
---	(62)
---	(63)
---	(64)
---	(65)
---	(66)
---	(67)
---	(68)
---	(69)
---	(70)
---	(71)
---	(72)
---	(73)
---	(74)
---	(75)
---	(76)
---	(77)
---	(78)
---	(79)
---	(80)
---	(81)
---	(82)
---	(83)
---	(84)
---	(85)
---	(86)
---	(87)
---	(88)
---	(89)
---	(90)
---	(91)
---	(92)
---	(93)
---	(94)
---	(95)
---	(96)
---	(97)
---	(98)
---	(99)
---	(100)

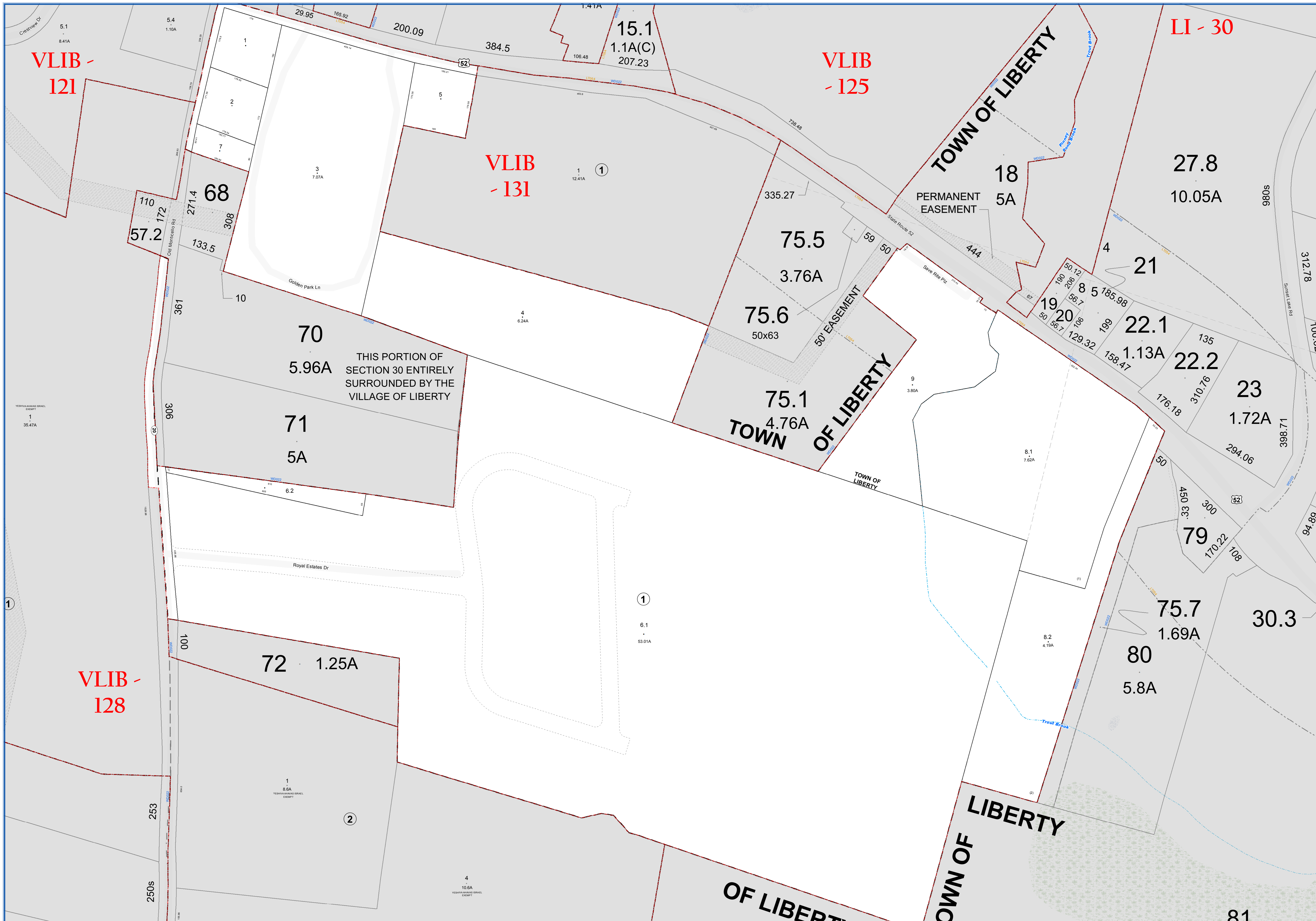
DATE	CHANGES
10/12/2005	Updated tax map data into GIS format



TAX MAP
VILLAGE OF LIBERTY
SULLIVAN COUNTY, NEW YORK
North American datum 1983, State Plane New York East Feet

Photo No: 8247248.249 Date of Map: 6/27/2000
Date of Photo: 6/5/1994 Scale: 1" = 100'
Section No: 123

Current to: 10/18/2018



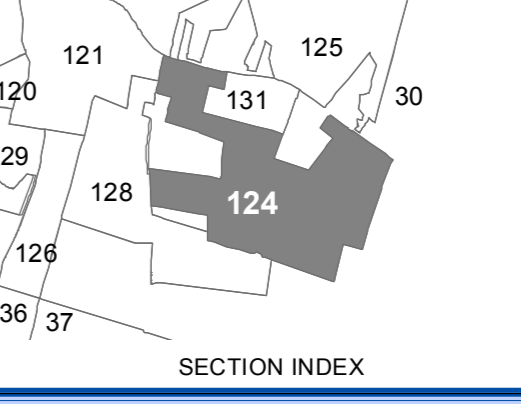
SULLIVAN COUNTY TAX MAP DEPARTMENT
 FOR TAX PURPOSES ONLY
 NOT TO BE USED FOR CONVEYANCE
 LEGEND APPLIES ONLY TO THE UNSHADED PORTION OF THE MAP
 North American Datum 1983, New York East

Sullivan County Catskills
 Mountains of Opportunity
 Office of Real Property Services
 Sullivan County Government Center
 100 North St., Monticello, NY 12701
 Phone: (845) 897-2221

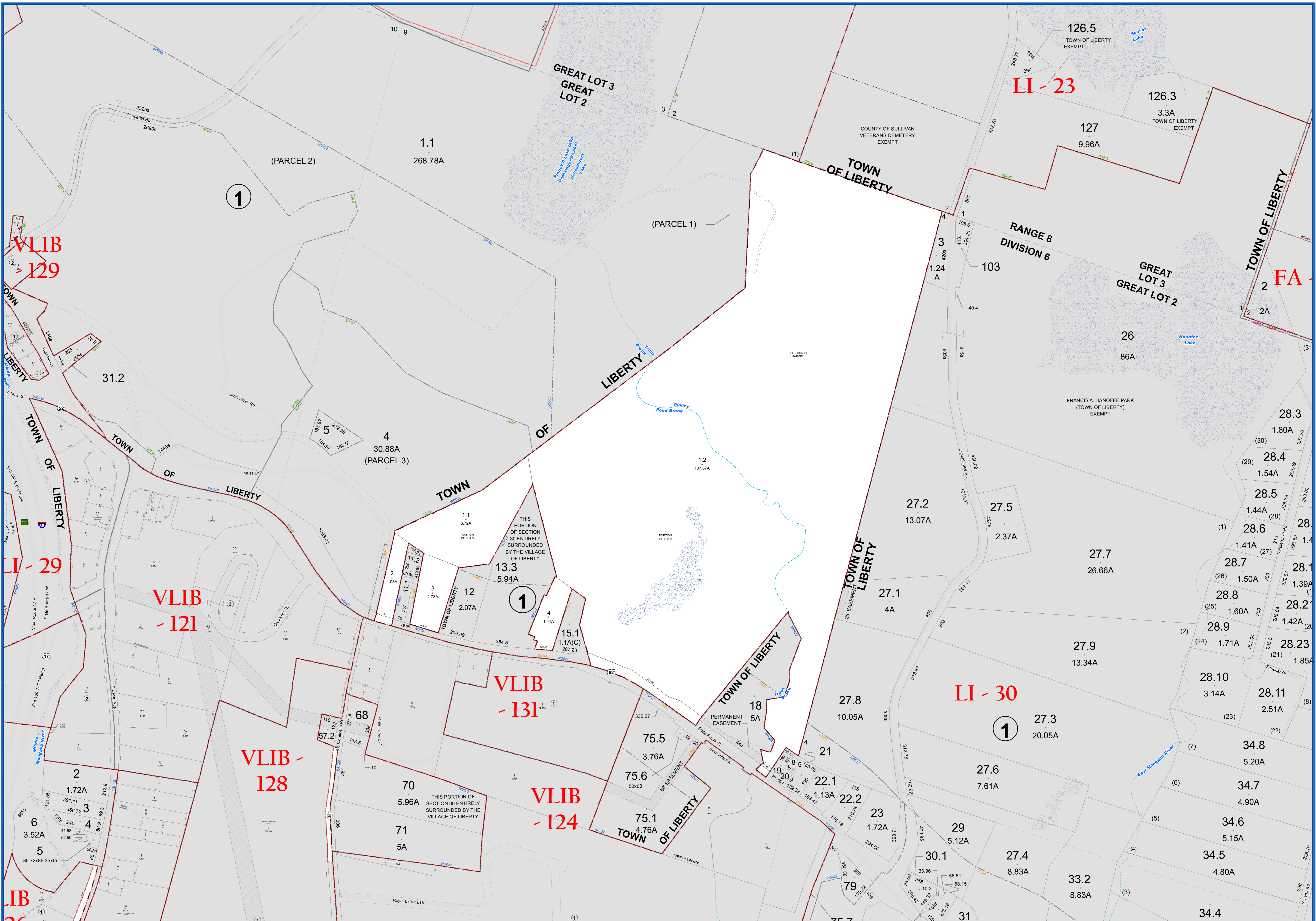
REVISION TABLE			
DATE	CHANGES	DATE	CHANGES
3/13/2015	Annexed town of Liberty 30-1-76.1 into Village 124-1-19 Res. #60-2015		
12/28/2010	Abandonment Sub. Map 1-208 NDR, SBLs 124-1-6.2 thru 6.1	6.28	into 6.1
10/12/2005	Updated lot map data into GIS format		
9/1/2005	created 124-1-4.3 thru 6.28		

SPECIAL DISTRICTS			
TYPE	SYMBOL	NAME	ARLM NO.
SCHOOL	SCH	LIBERTY	483001
FIRE	FD	LIBERTY JOINT F.D.	F0367
WATER	WD	FERRIDALE	W0022
LIGHT	LT	LOCH SHELDRAKE	LT054

LEGEND	
STATE OR COUNTY LINE	TAX MAP BLOCK NO.
CITY/TOWN OR VILLAGE LINE	FILED PLAN LOT NO.
BLOCK LIMIT	FILED PLAN BLOCK NO.
SPECIAL DISTRICT LINE	TAX MAP LOT NO.
EASEMENT LINE	AREA (From Deed)
PROPERTY LINE	AREA (Calculated)
FILED PLAN LOT LINE	DIMENSION (From Deed)
PATENT LINE	DIMENSION (Scribed)
MATCH LINE	STREAM



VILLAGE OF LIBERTY
 SULLIVAN COUNTY, NEW YORK
 North American Datum 1983, State Plane New York East Feet
 Photo No: 8245246.247 Date of Map: 6/27/2000
 Date of Photo: 6/5/1994 Scale: 1" = 100'
 Section No: 124
 Current to: 10/18/2018



SULLIVAN COUNTY TAX MAP DEPARTMENT
 FOR TAX PURPOSES ONLY
 NOT TO BE USED FOR CONVEYANCE

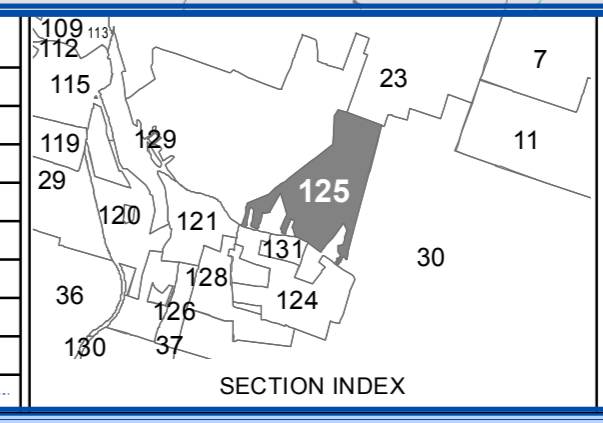
LEGEND APPLIES ONLY TO THE UNSHADED PORTION OF THE MAP

Office of Real Property Services
 Sullivan County Government Center
 100 North St, Monticello, NY 12701
 Phone: (849) 897-2221

REVISION TABLE			
DATE	CHANGES	DATE	CHANGES
10/12/2005	Updated tax map data into GIS format		

SPECIAL DISTRICTS			
TYPE	SYMBOL	NAME	ARLM NO.
SCHOOL	SCH	LIBERTY	483001
FIRE	FD	LIBERTY JOINT F.D.	FD0677
WATER	WD	FERRDALE	WD022

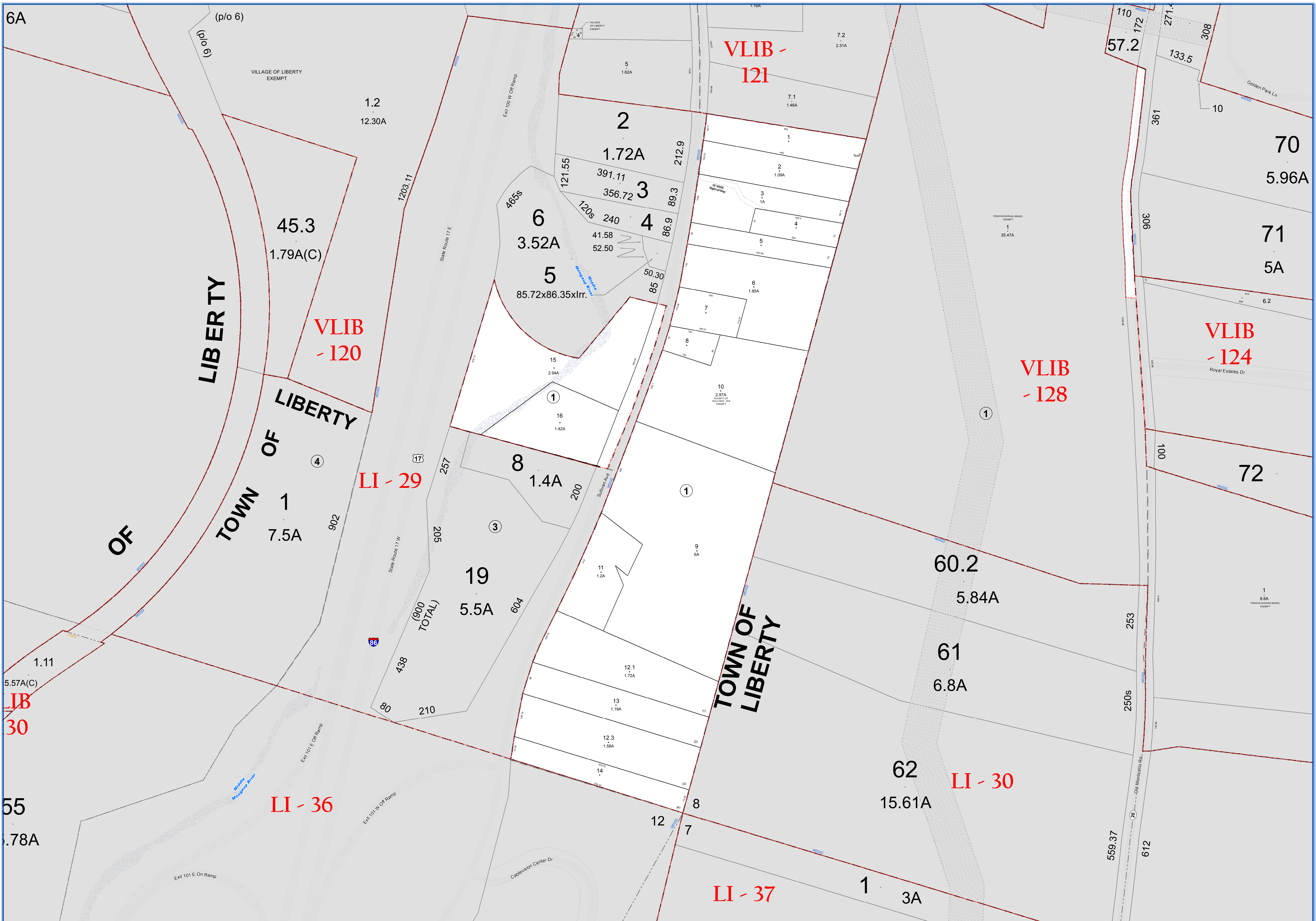
LEGEND	
STATE OR COUNTY LINE	TAX MAP BLOCK NO.
CITY/TOWN OR VILLAGE LINE	FILED PLAN LOT NO.
BLOCK LIMIT	FILED PLAN BLOCK NO.
SPECIAL DISTRICT LINE	TAX MAP LOT NO.
EASEMENT LINE	AREA (From Deed)
PROPERTY LINE	AREA (CALCULATED)
FILED PLAN LOT LINE	DIMENSION (From Deed)
PATENT LINE	DIMENSION (Calculated)
MATCH LINE	STREAM



TAX MAP VILLAGE OF LIBERTY
 SULLIVAN COUNTY, NEW YORK
 North American datum 1983, State Plane New York East Feet

Photo No: 8245246247 Date of Map: 6/27/2000
 Date of Photo: 6/5/1994 Scale: 1" = 200'
 Section No: 125

Current to: 10/18/2018



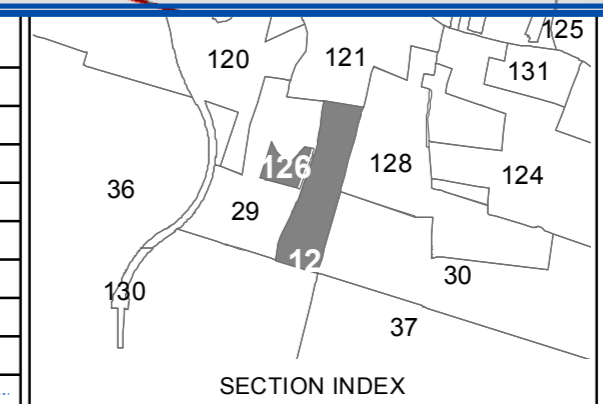
SULLIVAN COUNTY TAX MAP DEPARTMENT
 FOR TAX PURPOSES ONLY
 NOT TO BE USED FOR CONVEYANCE
 LEGEND APPLIES ONLY TO THE UNSHADED PORTION OF THE MAP
 North American Datum 1983, New York East

Sullivan COUNTY CATSKILLS
 Ministry of Opportunity
 Office of Real Property Services
 Sullivan County Government Center
 100 North St. Monticello, NY 12701
 Phone: (845) 897-2221

REVISION TABLE			
DATE	CHANGES	DATE	CHANGES
7/10/2009	29-3-7.2 Annexed into the Village now known as 126	1-16	
10/12/2009	Updated tax map data into GIS format		

SPECIAL DISTRICTS			
TYPE	SYMBOL	NAME	ARLM NO.
FIRE	FD	LIBERTY JOINT FD.	FD067
SCHOOL	SCH	LIBERTY	483601

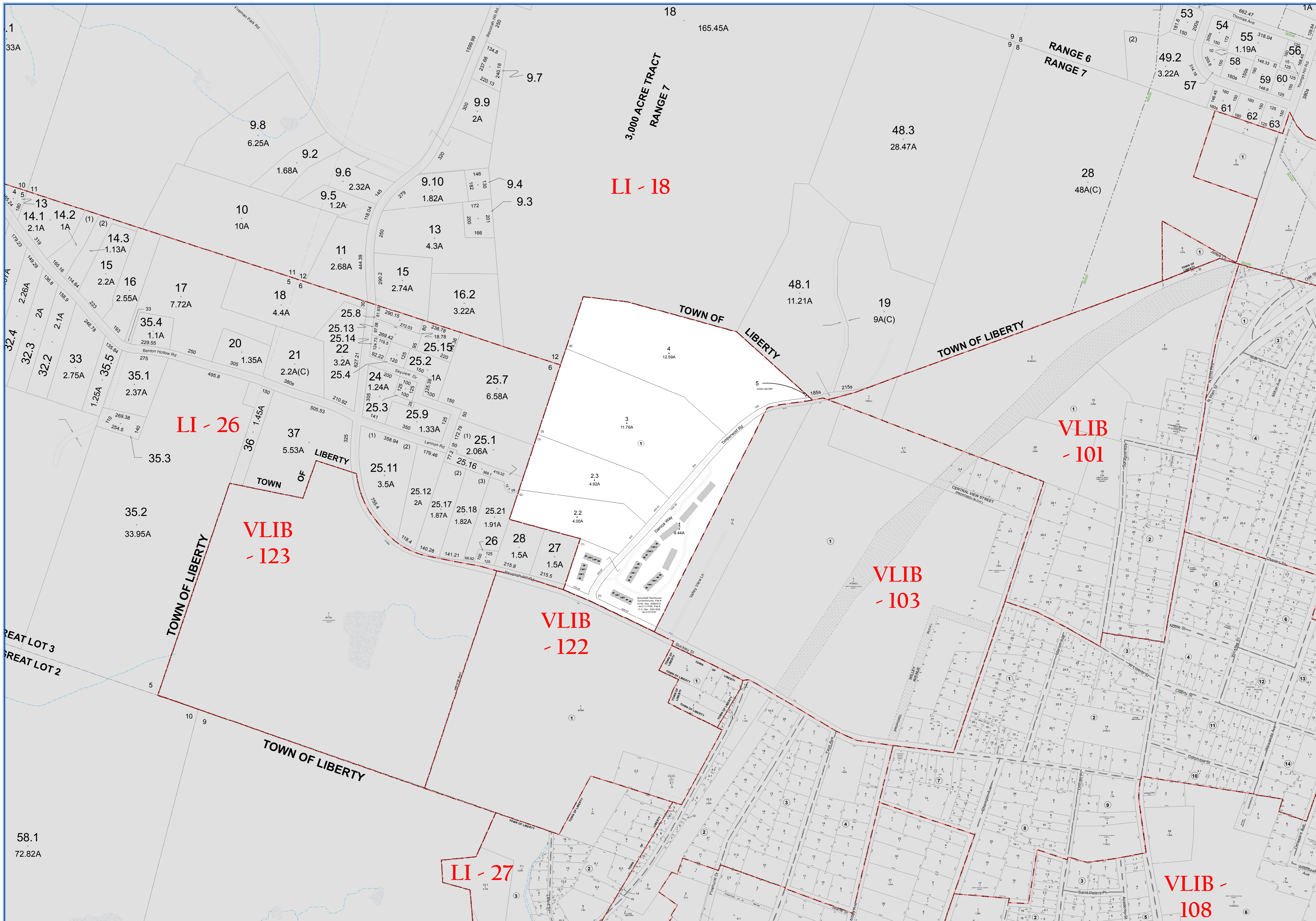
LEGEND	
STATE OR COUNTY LINE	TAX MAP BLOCK NO.
CITY/TOWN OR VILLAGE LINE	FILED PLAN LOT NO.
BLOCK LIMIT	FILED PLAN BLOCK NO.
SPECIAL DISTRICT LINE	TAX MAP LOT NO.
EASEMENT LINE	AREA (From Deed)
PROPERTY LINE	AREA (Calculated)
FILED PLAN LOT LINE	DIMENSION (From Deed)
PATENT LINE	DIMENSION (Scribed)
MATCH LINE	STREAM



TAX MAP VILLAGE OF LIBERTY
 SULLIVAN COUNTY, NEW YORK
 North American datum 1983, State Plane New York East Feet

Photo No: 8245247248 Date of Map: 6/27/2009
 Date of Photo: 6/5/1994 Scale: 1" = 100'
 Section No: 126

Current to: 10/18/2018



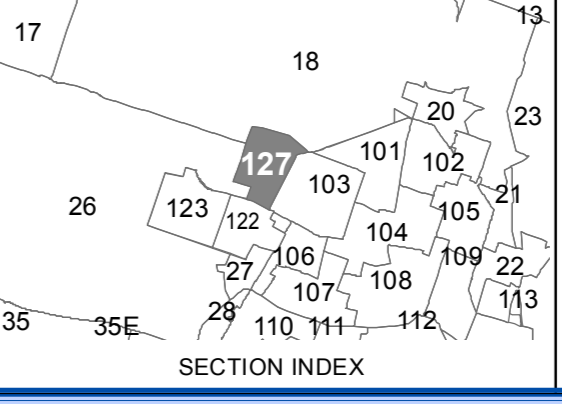
SULLIVAN COUNTY TAX MAP DEPARTMENT
 FOR TAX PURPOSES ONLY
 NOT TO BE USED FOR CONVEYANCE
 LEGEND APPLIES ONLY TO THE UNSHADED PORTION OF THE MAP
 North American Datum 1983, New York East

Sullivan County Catskills
 Owned & Maintained by:
Office of Real Property Services
 Sullivan County Government Center
 100 North St., Monticello, NY 12701
 Phone: (845) 897-2221

REVISION TABLE			
DATE	CHANGES	DATE	CHANGES
10/25/2005	Subdivided 127-1.2 into 127-1.2.1, 2.2, 2.3		
10/12/2005	Split "The Hills" into "Hills" & "Parcel 2"		
10/12/2005	Updated tax map data into GIS format		

SPECIAL DISTRICTS			
TYPE	SYMBOL	NAME	ARLM NO.
SCHOOL	SCH	LIBERTY	48301
FIRE	FD	LIBERTY JOINT FD.	FD607

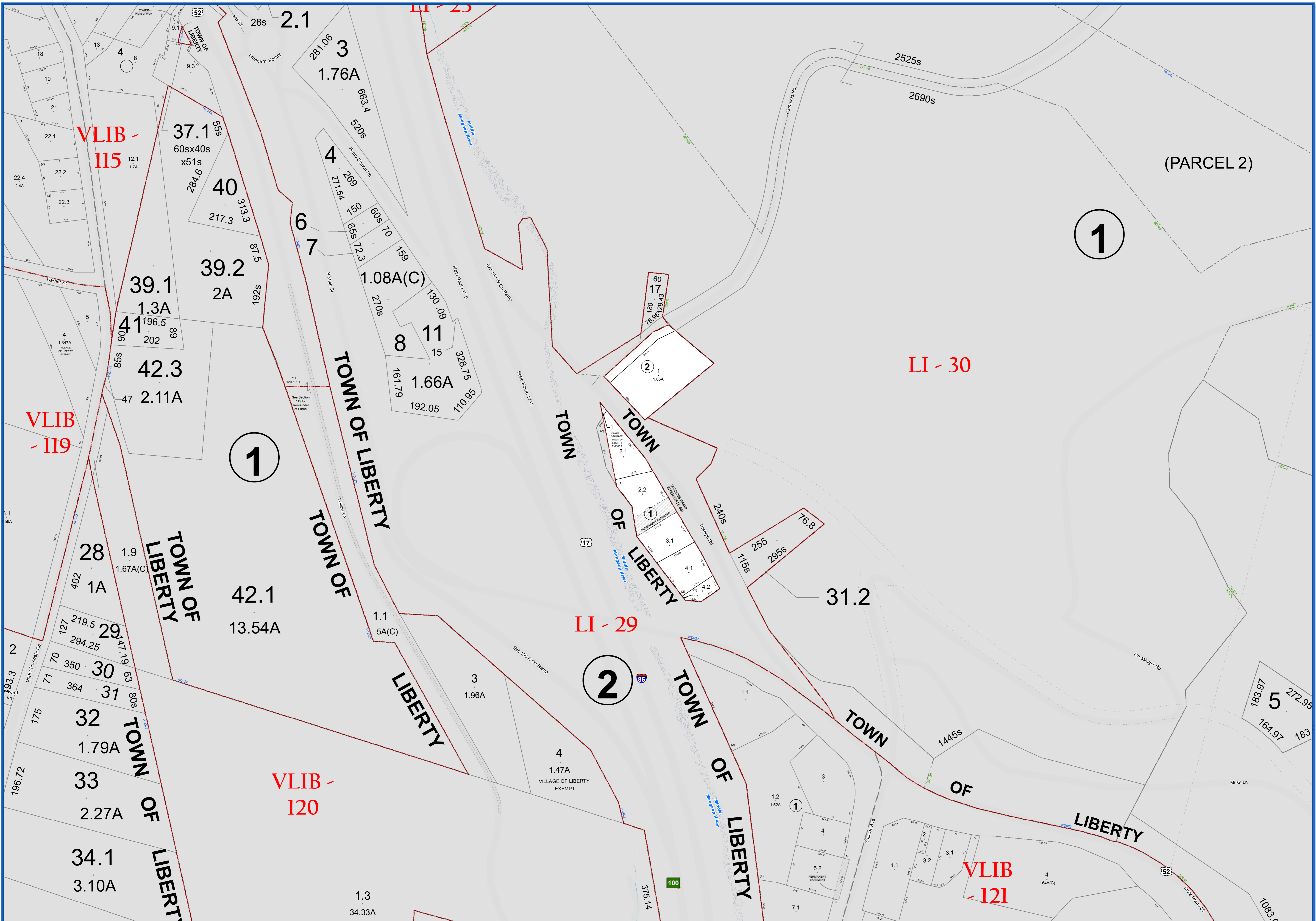
LEGEND	
STATE OR COUNTY LINE	TAX MAP BLOCK NO.
CITY/TOWN OR VILLAGE LINE	FILED PLAN LOT NO.
BLOCK LIMIT	FILED PLAN BLOCK NO.
SPECIAL DISTRICT LINE	TAX MAP LOT NO.
EASEMENT LINE	AREA (From Deed)
PROPERTY LINE	AREA (Calculated)
FILED PLAN LOT LINE	DIMENSION (From Deed)
PATENT LINE	DIMENSION (Calculated)
MATCH LINE	STREAM



TAX MAP VILLAGE OF LIBERTY
 SULLIVAN COUNTY, NEW YORK
 North American datum 1983, State Plane New York East Feet

Photo No: 8247248.249 Date of Map: 6/27/2000
 Date of Photo: 6/5/1994 Scale: 1" = 200'
 Section No: 127

Current to: 10/18/2018



SULLIVAN COUNTY TAX MAP DEPARTMENT
 FOR TAX PURPOSES ONLY
 NOT TO BE USED FOR CONVEYANCE

LEGEND APPLIES ONLY TO THE UNSHADED PORTION OF THE MAP

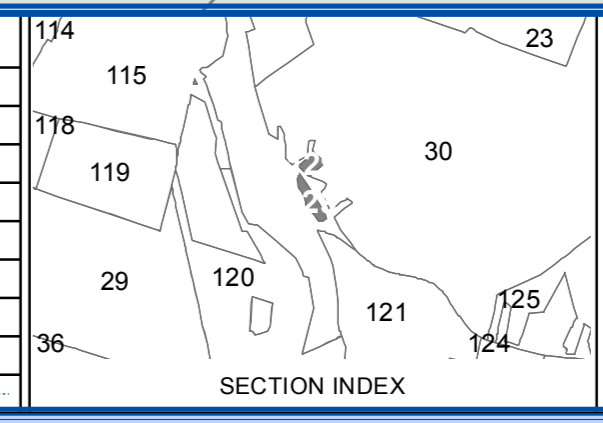
North American Datum 1983, New York East

Owned & Maintained by:
Office of Real Property Services
 Sullivan County Government Center
 100 North St, Monticello, NY 12701
 Phone: (845) 897-2221

REVISION TABLE			
DATE	CHANGES	DATE	CHANGES
2/28/2014	Split 129-1.2 into 129-1.2.1 and 129-1.2.2		
11/12/2013	Amended 29-2.38 into the Village now known as 129-1.5		
11/12/2013	Merged 129-1.5 with 129-1.2		
10/12/2005	Updated tax map data into GIS format		

SPECIAL DISTRICTS			
TYPE	SYMBOL	NAME	ARLM NO.
SCHOOL	SCH	LIBERTY	48301
FIRE	FD	LIBERTY JOINT F.D.	F0067
WATER	WD	FERRDALE	WD022

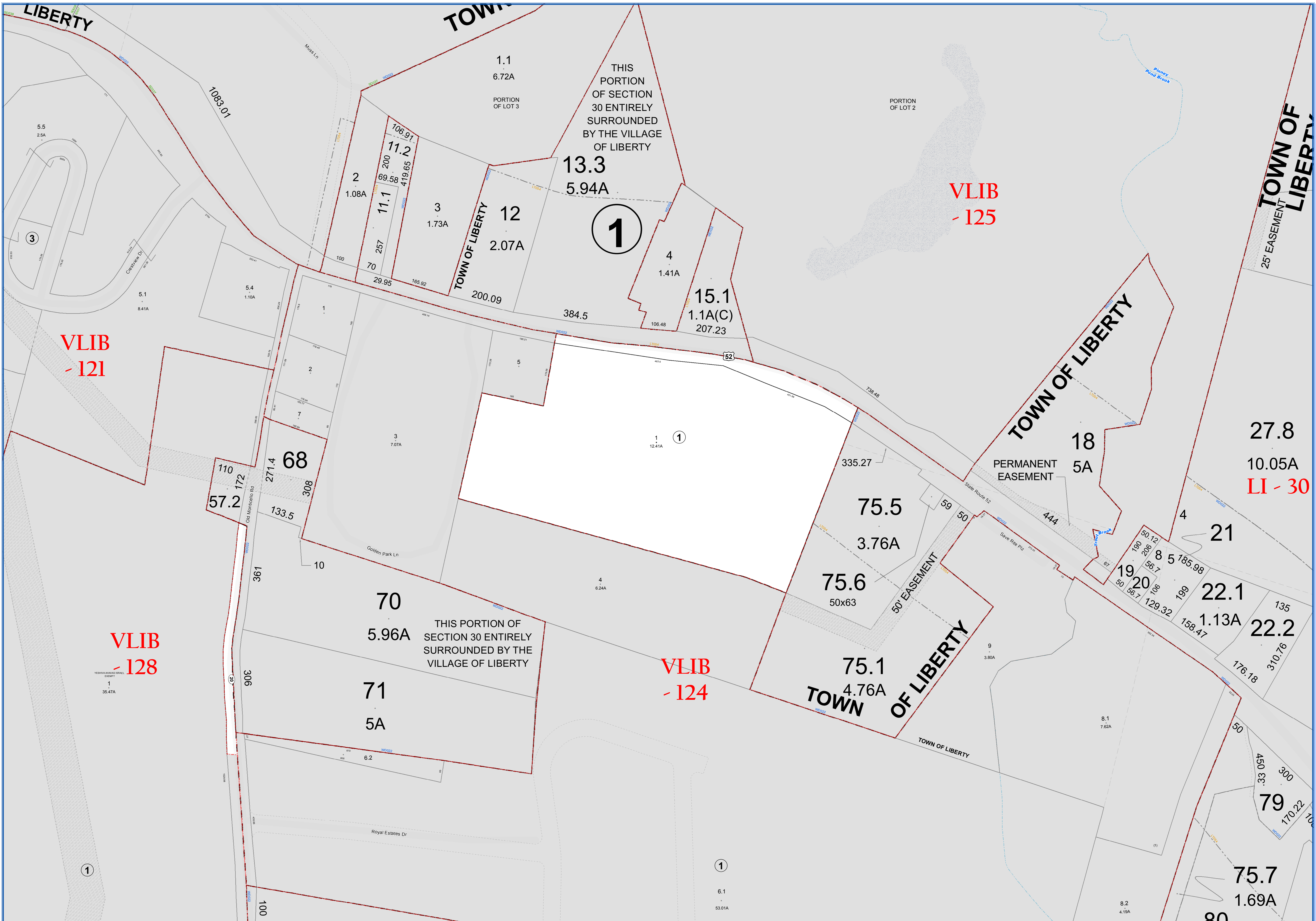
LEGEND	
STATE OR COUNTY LINE	TAX MAP BLOCK NO.
CITY/TOWN OR VILLAGE LINE	FILED PLAN LOT NO.
BLOCK LIMIT	FILED PLAN BLOCK NO.
SPECIAL DISTRICT LINE	TAX MAP LOT NO.
EASEMENT LINE	AREA (From Deed)
PROPERTY LINE	AREA (Calculated)
FILED PLAN LOT LINE	DIMENSION (From Deed)
PATENT LINE	DIMENSION (Scribed)
MATCHLINE	STREAM



VILLAGE OF LIBERTY
 SULLIVAN COUNTY, NEW YORK
 North American datum 1983, State Plane New York East Feet

Photo No: 8245247.248 Date of Map: 6/27/2000
 Date of Photo: 6/5/1994 Scale: 1" = 100'
 Section No: 129

Current to: 10/18/2018



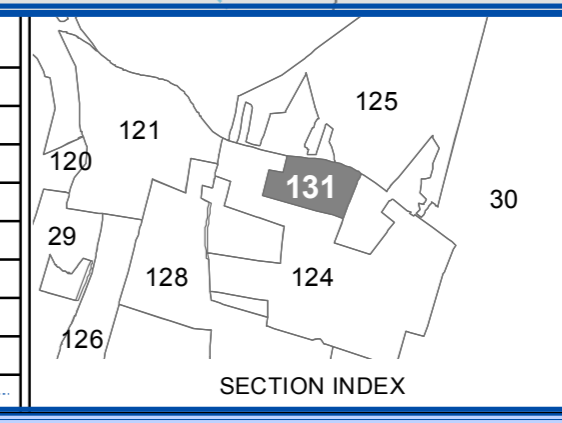
SULLIVAN COUNTY TAX MAP DEPARTMENT
 FOR TAX PURPOSES ONLY
 NOT TO BE USED FOR CONVEYANCE
 LEGEND APPLIES ONLY TO THE UNSHADED PORTION OF THE MAP
 North American Datum 1983, New York East

Sullivan COUNTY CATSKILLS
 Mountains of Opportunity
 Owned & Maintained by:
Office of Real Property Services
 Sullivan County Government Center
 100 North St, Monticello, NY 12701
 Phone: (845) 837-2221

REVISION TABLE			
DATE	CHANGES	DATE	CHANGES
10/12/2005	Updated tax map data into GIS format		

SPECIAL DISTRICTS			
TYPE	SYMBOL	NAME	ARLM NO.
FIRE	FD	LIBERTY JOINT F.D.	FD007
SCHOOL	SCH	LIBERTY	483611
WATER	WD	FERRDALE	WD022

LEGEND	
STATE OR COUNTY LINE	TAX MAP BLOCK NO.
CITY/TOWN OR VILLAGE LINE	FILED PLAN LOT NO.
BLOCK LIMIT	FILED PLAN BLOCK NO.
SPECIAL DISTRICT LINE	TAX MAP LOT NO.
EASEMENT LINE	AREA (From Deed)
PROPERTY LINE	AREA (Call/Map)
FILED PLAN LOT LINE	DIMENSION (From Deed)
PATENT LINE	DIMENSION (Square)
MATCH LINE	STREAM



VILLAGE OF LIBERTY
 SULLIVAN COUNTY, NEW YORK
 North American datum 1983, State Plane New York East Foot

Photo No: 8245247248 Date of Map: 6/27/2000
 Date of Photo: 6/5/1994 Scale: 1" = 100'
 Section No: 131

Current to: 10/18/2018