



# SULLIVAN COUNTY *Parks*

*Sullivan*  
COUNTY CATSKILLS  
Mountains of Opportunities

[WWW.SULLIVANNY.US](http://WWW.SULLIVANNY.US)

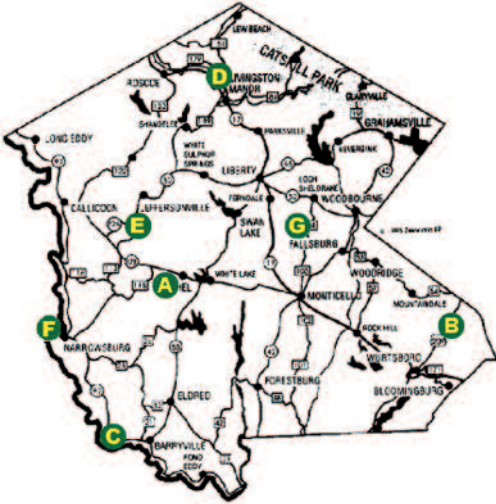
# SULLIVAN COUNTY PARKS, RECREATION & BEAUTIFICATION DEPARTMENT

100 North Street • Monticello, New York 12701

PHONE: **845-807-0287**

EMAIL: [scparks@sullivanny.us](mailto:scparks@sullivanny.us)

WEBSITE: [sullivanny.us](http://sullivanny.us)



- A** - Lake Superior State Park, *Bethel*
- B** - Delaware & Hudson Canal Linear Park, *Summitville*
- C** - Minisink Battleground Park, *Barryville*
- D** - Livingston Manor Covered Bridge Park, *Livingston Manor*
- E** - Stone Arch Bridge Historical Park, *Kenoza Lake*
- F** - Fort Delaware Museum of Colonial History, *Narrowsburg*
- G** - Sullivan County Museum, *Hurleyville*

## PARK ACTIVITY SYMBOL DESCRIPTION



PICNIC AREA



HANDICAP  
ACCESS



BOAT LAUNCH



SWIMMING



GROUP PICNIC  
PAVILION (FEE)



SHOWERS  
CHANGING AREA



VENDING



HIKING



PLAYGROUND



FISHING



RESTROOMS



SCHOOL/GROUP  
TOURS

**WWW.SULLIVANNY.US**

# FORT DELAWARE MUSEUM OF COLONIAL HISTORY



## Town of Tusten, New York

6615 Route 97, Narrowsburg, NY

**Fort Delaware** is an authentic depiction of the life of the Delaware Company Pioneers who settled in the Upper Delaware Valley in 1754. A tour of the facilities includes

demonstrations of early settlers' lifestyles and craft-making. A gift shop, vending area and picnicking facilities are located on the grounds. Each spring, the Fort is host to over 1000 students who participate in the Student Days



program. This facility is located within the Upper Delaware Scenic and Recreational River, a unit of the National Park Service.



[WWW.SULLIVANNY.US](http://WWW.SULLIVANNY.US)



# LAKE SUPERIOR STATE PARK



## Town of Bethel, New York

Dr. Duggan Road, Off Route 17B,  
10 miles west of Route 17 Exit 104

**Lake Superior State Park** consists of 1409 acres and features Lake Superior and Chestnut Ridge Pond. The park is part of the Palisades Interstate Park Commission and is operated by Sullivan County through a long-term



license agreement. The County operates two areas of the park; Lake Superior's beach area (fee) features a swimming area, sand beach, picnic areas with grills, group picnic pavilion (fee)

rowboat and paddle boat rentals, boat launch (electric motors only), vending machines, restrooms, shower/changing area, fishing (DEC fishing license required), volleyball court and playground (ages 5-12).

Lake Superior's dam picnic area features picnic tables and grills, a group picnic pavilion (fee), portable toilet facilities and fishing access to Lake Superior.

The beach area operates for swimming on weekends and holidays from Memorial Day weekend through June. Daily beach operation commences the last week of June through Labor Day. The park is open year round. Big game hunting (DEC hunting permit required), ice fishing, hiking and sleigh riding are permitted at the park.



[WWW.SULLIVANNY.US](http://WWW.SULLIVANNY.US)

# MINISINK BATTLEGROUND PARK



## Town of Highland, New York

Located off Route 97 on County Road 168, Barryville

The **Minisink Battleground Park**, which is listed on the National Register of Historic Places, is dedicated to the brave men who fought and died at the "Battle of Minisink", the Upper Delaware's only major Revolutionary War skirmish. Included in the park's 57 acres are picnic areas, a group picnic pavilion (fee required), restroom facilities and walking trails. An

Interpretive Center contains displays which



explain the various themes of the park: the battle, the flora and fauna and mankind's use of the park down through the

ages. Self-guiding trails run through the park providing the visitor with an opportunity for a more in-depth knowledge of these themes. This facility is located within the Upper Delaware Scenic



and Recreational River, a unit of the National Park Service, and is in close proximity to the famous Roebling Bridge and Zane Grey Museum.



[WWW.SULLIVANNY.US](http://WWW.SULLIVANNY.US)


## D&H LINEAR PARK



### Town of Mamakating, New York

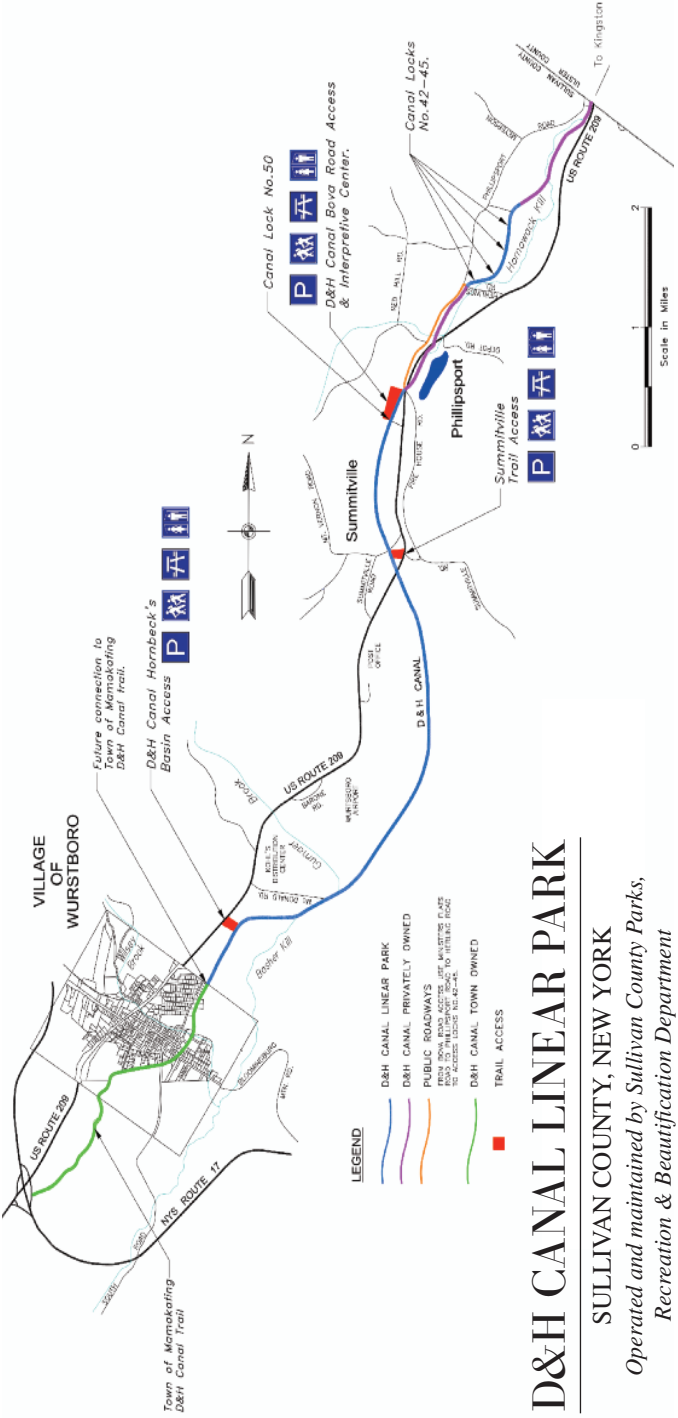
Located along Route 209

The **D&H Linear Park** consists of 45 acres and approximately 3½ miles of trail situated along the historic D&H Canal. Remains of the original locks, drydock & waste weirs are visible from the towpath trail. Interpretive signs are located in the park to assist the visitor in identifying the various canal structures. Two accesses are open at this time, both are located off Route 209. Hornbeck's basin access is located ½ mile north of Wurtsboro; the Bova Road access is located 4½ miles north of Wurtsboro between the Hamlets of Summitville and Phillipsport. The trail is ideal for hikers, bikers, cross-country skiing, snowshoeing, nature watching and fishing. Picnic tables and grills along with porta-johns are available at both accesses.



[WWW.SULLIVANNY.US](http://WWW.SULLIVANNY.US)

# D&H CANAL LINEAR PARK



## D&H CANAL LINEAR PARK

SULLIVAN COUNTY, NEW YORK

Operated and maintained by Sullivan County Parks,  
Recreation & Beautification Department



# D&H INTERPRETIVE CENTER



## Town of Mamakating, New York

16 Bova Road, Summitville, NY

### The **D&H Interpretive Center**

displays the historic remains of the former Delaware & Hudson Canal including a lock and waste weir. Explore the life on the canal. Learn about the lock system and enjoy the historic features of the site. Hike along the canal towpath from Summitville to Wurtsboro. Occasional special events are held. Bookstore and restrooms are available in the Interpretive Center. Handicapped accessible.



[WWW.SULLIVANNY.US](http://WWW.SULLIVANNY.US)



## STONE ARCH BRIDGE PARK



### Town of Delaware, New York

Located at the Intersection of Routes 52 & 52A, Kenoza Lake

A scenic three-arched stone bridge is the centerpiece of this 20-acre park. The bridge was originally built in 1880 by Swiss immigrants Henry and Philip Hembt. It was restored in 1980-81 by the Division of Public Works and is listed on the National Register of Historic Places. Visitors can fish in the East Branch of the Callicoon Creek or take a walk along the Worthington or Bridge trails. A childrens' playground (for ages 5-12), picnic area, interpretive signs, and restroom facilities are available.



[WWW.SULLIVANNY.US](http://WWW.SULLIVANNY.US)

# SULLIVAN COUNTY CULTURAL CENTER



## *Town of Fallsburg, New York*

265 Main Street, Hurleyville  
Sullivan County Historical Society  
[www.sullivancountyhistory.org](http://www.sullivancountyhistory.org)

**The Sullivan County Museum** is located at 265 Main Street in the hamlet of Hurleyville, the building is home to the Sullivan County Historical Society, the Frederick A. Cook Society and the Sullivan County Dramatic Workshop. The museum is a three-story former school building that is owned and maintained by Sullivan County through its Department of Parks, Recreation & Beautification.



The Sullivan County Historical Society was founded in 1886 and has the primary mission of preserving and presenting the history of Sullivan County for future generations.



This is accomplished by the acquisition of historical records, documents and artifacts illustrating the history of the county, with the use of temporary and permanent exhibits.



**WWW.SULLIVANNY.US**

# LIVINGSTON MANOR COVERED BRIDGE PARK



## Town of Rockland, New York

Located off C.R. 179 on Town Road 39  
(Covered Bridge Road), Livingston Manor

The **Livingston Manor Covered Bridge**, originally known as Mott Flats Bridge and more recently called the



Vantran Bridge, was built by John Davidson in 1860. The bridge was restored to its original beauty in 1984 by the Division of

Public Works. Laminated arches were added to increase the capacity of the structure. The bridge is 103 feet long and spans the famous Willowemoc Creek, where visitors are welcome to fish. Picnic areas, group picnic pavilion (fee), and portable toilet facilities are available.



[WWW.SULLIVANNY.US](http://WWW.SULLIVANNY.US)





Go to the [trailkeeper.org](https://trailkeeper.org) website to find public walking trails and hikes that are offered throughout the region. Your one-source outlet for hiking trails and public lands in Sullivan County with easy-to-read, easy-to-access maps and facilities information and guides to hiking safety. Find beautiful outdoor trails that you can hike, bike or even horseback ride. While you're out, check out the



shops, lodgings, and attractions of Sullivan County. TrailKeeper.org connects you with it all.



**TRAILKEEPER.ORG**